

**Fareham Borough Local Plan Part 2:
Development Sites and Policies Plan**

SUPPLEMENTARY DOCUMENT

Schedule of Changes to the Adopted Policies Map

February 2014

This page is intentionally left blank

Contents

Table 1: Allocations or Policy Designations to be ADDED.....	Page 1 - 24
Table 2: Allocations to be DELETED.....	Page 25 - 36
Table 3: Designations to be DELETED through Development Sites and Policies Plan	Page 37
Table 4: Designation Name Changes.....	Page 37
Map Legend.....	Page 38
Inset Map Overview Plan.....	Page 39
Inset Maps.....	Page 40 - 63

Table 1: Allocations or Policy Designations to be ADDED to the Policies Map

Site Name	Detail of Addition	Inset Map Page	Site Ref.
Allotments			
The Gillies Allotments	New designation	9	A-1
Wickham Road Allotments	New designation	9	A-2
Lodge Road Allotments	New designation	2	A-3
Red Barn Allotments	New designation	12	A-4
Roman Grove Allotments	New designation	12	A-5
Allotment Road Allotments	New designation	2	A-6
Stroud Green Allotments	New designation	7	A-7
Segensworth Road Allotments	New designation	5	A-8
Protea Gardens Allotments	New designation	6	A-9
Titchfield Allotment Association Allotments	New designation	6	A-10
Hunts Pond Road Allotments	New designation	6	A-11
Warsash Road Allotments	New designation	3	A-12
Salterns Lane Allotments	New designation	10	A-13
Posbrook Lane Allotments	New designation	6	A-14
Brent Geese & Wader Sites			
Waders (Important) - Site Code F17N	New designation	10 & 11	A-15
Brent Geese (Important) & Waders (Uncertain) - Site Code F19A	New designation	10 & 12	A-16
Waders (Important) - Site Code F23	New designation	10 & 11	A-17
Brent Geese (Important) & Waders (Uncertain) - Site Code F50	New designation	4	A-18
Brent Geese (Important) & Waders (Uncertain) - Site Code F58	New designation	2	A-19
Brent Geese & Waders (Important) - Site Code F60	New designation	3	A-20
Brent Geese & Waders (Important) - Site Code F61	New designation	3	A-21
Brent Geese & Waders (Important) - Site Code F62	New designation	3	A-22

Brent Geese & Waders (Important) - Site Code F64	New designation	3	A-23
Brent Geese (Important) & Waders (Uncertain) - Site Code F65A	New designation	3	A-24
Brent Geese (Important) & Waders (Uncertain) - Site Code F68	New designation	3 & 4	A-25
Brent Geese & Waders (Important) - Site Code F69	New designation	3	A-26
Brent Geese (Important) & Waders (Uncertain) - Site Code F70	New designation	3	A-27
Brent Geese (Important) & Waders (Uncertain) - Site Code F71	New designation	2	A-28
Brent Geese (Important) & Waders (Uncertain) - Site Code F71A	New designation	2	A-29
Brent Geese (Important) & Waders (Uncertain) - Site Code F72	New designation	2	A-30
Brent Geese (Important) & Waders (Uncertain) - Site Code F73	New designation	2	A-31
Brent Geese (Important) & Waders (Uncertain) - Site Code F75	New designation	2	A-32
Waders (Important) - Site Code F76	New designation	6	A-33
Waders (Important) - Site Code F17M	New designation	10	A-34
Brent Geese (Important) - Site Code F04	New designation	12	A-35
Brent Geese (Important) - Site Code F16	New designation	12	A-36
Waders (Uncertain) - Site Code F01	New designation	10	A-37
Waders (Uncertain) - Site Code F02	New designation	10	A-38
Waders (Uncertain) - Site Code F03A	New designation	11	A-39
Waders (Uncertain) - Site Code F06	New designation	11	A-40
Waders (Uncertain) - Site Code F07	New designation	10	A-41
Waders (Uncertain) - Site Code F11	New designation	11	A-42
Waders (Uncertain) - Site Code F12	New designation	11	A-43
Waders (Uncertain) - Site Code F13	New designation	11	A-44
Waders (Uncertain) - Site Code F14	New designation	12	A-45
Waders (Uncertain) - Site Code F15	New designation	11	A-46
Waders (Uncertain) - Site Code F17A	New designation	6	A-47
Waders (Uncertain) - Site Code F17B	New designation	6	A-48

Waders (Uncertain) - Site Code F17C	New designation	6	A-49
Waders (Uncertain) - Site Code F17D	New designation	6	A-50
Waders (Uncertain) - Site Code F17E	New designation	6	A-51
Waders (Uncertain) - Site Code F17F	New designation	6	A-52
Waders (Uncertain) - Site Code F17G	New designation	6	A-53
Waders (Uncertain) - Site Code F17H	New designation	6	A-54
Waders (Uncertain) - Site Code F17K	New designation	6	A-55
Waders (Uncertain) - Site Code F17P	New designation	10 & 11	A-56
Waders (Uncertain) - Site Code F17Q	New designation	11	A-57
Waders (Uncertain) - Site Code F17R	New designation	7	A-58
Waders (Uncertain) - Site Code F17S	New designation	11	A-59
Waders (Uncertain) - Site Code F18	New designation	10	A-60
Waders (Uncertain) - Site Code F21	New designation	12	A-61
Waders (Uncertain) - Site Code F24	New designation	10	A-62
Waders (Uncertain) - Site Code F25	New designation	10	A-63
Waders (Uncertain) - Site Code F26	New designation	10	A-64
Waders (Uncertain) - Site Code F27	New designation	6	A-65
Brent Geese & Waders (Uncertain) - Site Code F28A	New designation	6	A-66
Waders (Uncertain) - Site Code F28B	New designation	6	A-67
Waders (Uncertain) - Site Code F29	New designation	6	A-68
Waders (Uncertain) - Site Code F31	New designation	6 & 7	A-69
Waders (Uncertain) - Site Code F32	New designation	6	A-70
Waders (Uncertain) - Site Code F33A	New designation	6	A-71
Waders (Uncertain) - Site Code F33C	New designation	7	A-72
Waders (Uncertain) - Site Code F33D	New designation	7	A-73
Waders (Uncertain) - Site Code F33E	New designation	7	A-74
Waders (Uncertain) - Site Code F33F	New designation	7	A-75
Waders (Uncertain) - Site Code F33G	New designation	7	A-76
Waders (Uncertain) - Site Code F33H	New designation	7	A-77
Waders (Uncertain) - Site Code F33I	New designation	7	A-78
Waders (Uncertain) - Site Code F33J	New designation	7	A-79
Waders (Uncertain) - Site Code F33K	New designation	7	A-80
Waders (Uncertain) - Site Code F34	New designation	7	A-81
Waders (Uncertain) - Site Code F36	New designation	7	A-82

Brent Geese & Waders (Uncertain) - Site Code F46A	New designation	12	A-83
Brent Geese & Waders (Uncertain) - Site Code F46B	New designation	12	A-84
Waders (Uncertain) - Site Code F47B	New designation	6	A-85
Waders (Uncertain) - Site Code F47C	New designation	6 & 7	A-86
Waders (Uncertain) - Site Code F47D	New designation	6 & 7	A-87
Waders (Uncertain) - Site Code F48A	New designation	6	A-88
Waders (Uncertain) - Site Code F48B	New designation	6	A-89
Waders (Uncertain) - Site Code F48C	New designation	6	A-90
Waders (Uncertain) - Site Code F48D	New designation	6	A-91
Waders (Uncertain) - Site Code F48E	New designation	6	A-92
Waders (Uncertain) - Site Code F48G	New designation	7	A-93
Waders (Uncertain) - Site Code F48H	New designation	7	A-94
Waders (Uncertain) - Site Code F48I	New designation	7	A-95
Waders (Uncertain) - Site Code F48J	New designation	7	A-96
Waders (Uncertain) - Site Code F48K	New designation	7	A-97
Waders (Uncertain) - Site Code F48L	New designation	7	A-98
Waders (Uncertain) - Site Code F49	New designation	6	A-99
Brent Geese & Waders (Uncertain) - Site Code F51	New designation	4	A-100
Waders (Uncertain) - Site Code F52	New designation	3	A-101
Waders (Uncertain) - Site Code F53	New designation	4	A-102
Waders (Uncertain) - Site Code F54	New designation	7	A-103
Brent Geese & Waders (Uncertain) - Site Code F55	New designation	4 & 7	A-104
Waders (Uncertain) - Site Code F56	New designation	4 & 7	A-105
Brent Geese & Waders (Uncertain) - Site Code F57	New designation	2	A-106
Waders (Uncertain) - Site Code F59	New designation	3	A-107
Brent Geese & Waders (Uncertain) - Site Code F63	New designation	4	A-108
Brent Geese & Waders (Uncertain) - Site Code F65B	New designation	4	A-109
Brent Geese & Waders (Uncertain) - Site Code F66	New designation	4	A-110
Waders (Uncertain) - Site Code F67	New designation	4	A-111
Brent Geese & Waders (Uncertain) - Site Code F74	New designation	2	A-112
Brent Geese & Waders (Uncertain) - Site Code F74A	New designation	2	A-113
Waders (Uncertain) - Site Code F77	New designation	11	A-114
Waders (Uncertain) - Site Code F79	New designation	7	A-115
Waders (Uncertain) - Site Code F80	New designation	6	A-116

Waders (Uncertain) - Site Code F81	New designation	7	A-117
Waders (Uncertain) - Site Code F82	New designation	11	A-118
Brent Geese & Waders (Uncertain) - Site Code G13	New designation	10	A-119
Waders (Uncertain) - Site Code G17	New designation	11	A-120
Brent Geese & Waders (Uncertain) - Site Code P91	New designation	12	A-121
Waders (Uncertain) - Site Code F48F	New designation	7	A-122
Waders (Uncertain) - Site Code F47A	New designation	6	A-123
Waders (Uncertain) - Site Code F17J	New designation	6	A-124
Bus Rapid Transit Route (Designation previously named 'South Hampshire Rapid Transit')			
BRT - New Route	Newly designated route	9	A-125
Coastal Change Management Areas			
Hook with Warsash Nature Reserve including Hook Lake	New designation	3 & 4	A-126
Hook Park to Meon Shore inc. Solent Breezes and Chilling Cliffs	New designation	4	A-127
Conservation Areas			
Bath Lane Recreation Ground	Extension to existing boundary	9	A-128
Town Quay	Extension to existing boundary	10	A-129
Development Opportunity Areas			
Russell Place	New designation	9	A-130
Civic Area, Civic Way, Fareham	New designation	9	A-131
Land at Fareham Railway Station (East)	New designation	9	A-132
Land at Corner of Trinity Street and Osborn Road	New designation	9	A-133
Market Quay Car Park & Police Station	New designation	9	A-134
Fareham Shopping Centre	New designation	9	A-135
District Centres Local Centres & Parades			
Gull Coppice Centre Extension	Extension to Gull Coppice Local Centre	1	A-136
Gull Coppice Local Centre	Newly designated Local Centre (previously displayed on 'Local Centre, Whiteley' designation)	1	A-137

	now deleted)		
Locks Heath Centre Extension (Option 2)	Extension to Centre boundary	2	A-138
Stubbington Local Centre Extension	Extension to Centre boundary	11	A-139
Portchester Centre Extension	Extension to Centre boundary	12	A-140
Barnes Lane, Sarisbury	Newly designated parade	2	A-141
White Hart Lane, Portchester	Newly designated parade	12	A-142
Warsash Road/ Dibles Road, Warsash	Newly designated parade	3	A-143
Hunts Pond Road, Titchfield Common	Newly designated parade	2	A-144
246-254 White Hart Lane	Newly designated parade	12	A-145

Educational Facilities Outside of Defined Urban Settlement Boundaries

Sarisbury C of E Junior Sch. Allotment Rd.	New designation	2	A-146
Sarisbury County Infant Sch. Barnes Lane	New designation	2	A-147
The College of Maritime Studies, Warsash	New designation	3	A-148
Locks Heath Infant & Junior Schools	New designation	3	A-149
St Anthony's RC Primary Sch. Titchfield Common	New designation	5	A-150
West Hill Park Sch, Titchfield	New designation	6	A-151
Titchfield County Primary Sch. Southampton Road	New designation	6	A-152
Henry Cort Community Sch. Hillson Drive	New designation	5	A-153
Meoncross School, Burnt House Lane	New designation	7	A-154
Cams Hill School	New designation	9	A-155
Fareham College Centre of Excellence	New designation	11	A-156

Employment Allocations

The Walled Garden, Cams Hall	Newly designated site	9	A-157
Solent 2 Employment Allocation	Extension to existing boundary	1	A-158
Solent 2 Employment Allocation	Extension to existing boundary	1	A-159

Employment Areas (Designation previously named 'Category A & B Employment Areas')

Blackbrook Road Industrial Estate	Newly designated site	5	A-160
Waterside House	Newly designated site	9	A-161
High Walls	Newly designated site	9	A-162
Castle Court	Newly designated site	12	A-163

Cams Estate	Newly designated site	9	A-164
National Air Traffic Services (NATS)	Newly designated site	1	A-165
South of Solent Way, Whiteley	Newly designated site	1	A-166
Newgate Lane & Speedfields Park (extension)	Extension to existing boundary	10	A-167
Park Gate Employment Area (extension)	Extension to existing boundary	2	A-168
Salterns & Delta Business Park (extension)	Extension to existing boundary	10	A-169
Segensworth East Industrial Estate (extension)	Extension to existing boundary	5	A-170
Segensworth South Industrial Estate (extension)	Extension to existing boundary	5	A-171
Swanwick Business Park & Oslands Court (extension)	Extension to existing boundary	1	A-172
Kiln Acre, Wickham Road, Fareham (extension)	Extension to existing boundary	9	A-173
Warsash Village Centre (extension)	Extension to existing boundary	3	A-174
Warsash Village Centre (extension)	Extension to existing boundary	3	A-175
Warsash Village Centre (extension)	Extension to existing boundary	3	A-176
Existing Open Spaces			
Roman Grove Cemetery	Newly designated site	12	A-177
Hunts Pond Road Recreation Ground	Newly designated site	6	A-178
Quaveys Copse	Newly designated site	1	A-179
Strawberry Track	Newly designated site	1	A-180
Metcalf Avenue	Newly designated site	11	A-181
Badgers Copse	Newly designated site	2	A-182
Open Space to rear of Tudor Close & Lancaster Close, Danes Road	Newly designated site	12	A-183
St. Christophers Open Space (2)	Newly designated site	9	A-184
Pembroke Crecent Green Space	Newly designated site	7	A-185
Cams Alders Sport G./ Fort Fareham/Longfield Av	Extension to existing boundary	10	A-186
Cams Alders Sport G./ Fort Fareham/Longfield Av	Extension to existing boundary	10	A-187
Seafield Park Open Space	Newly designated site	11	A-188
Marks Road Open Space	Newly designated site	7	A-189
Stubbington Green South	Newly designated site	7	A-190
Stubbington Green North	Newly designated site	7	A-191
Metcalf Avenue	Newly designated site	7	A-192
Tips Copse	Newly designated site	7	A-193

Stroud Green Lane Open Space	Newly designated site	6	A-194
Shrubbery Close (W)	Newly designated site	12	A-195
Gladstone Gardens Open Space	Newly designated site	12	A-196
Cambrian Walk	Newly designated site	10	A-197
Coniston Walk	Newly designated site	10	A-198
Wessex Gardens	Newly designated site	12	A-199
Hook with Warsash Local Nature Reserve (SE)	Newly designated site	3	A-200
Clay Pits/Posbrook Lane Cemetery	Newly designated site	6	A-201
Alexander Grove Open Space	Newly designated site	9	A-202
Peak Lane Green Corridor	Newly designated site	6	A-203
Romsey Avenue Open Space	Newly designated site	9	A-204
Willow Tree Gardens Open Space	Newly designated site	6	A-205
St. Peters Churchyard	Newly designated site	6	A-206
Barnfield Court Green Corridor	Newly designated site	6	A-207
Cedar Way Open Space	Newly designated site	6	A-208
Cams Coastline	Newly designated site	9 & 10	A-209
Peak Lane Green Corridor	Newly designated site	6	A-210
Little Abshot Road	Newly designated site	3	A-211
Sovereign Crescent Green Corridor	Newly designated site	3	A-212
Blackbrook Road Green	Newly designated site	5	A-213
St.Peter and St.Paul Churchyard	Newly designated site	9	A-214
Nelson Ln/Skew Rd	Newly designated site	12	A-215
Nelson Ln/Skew Rd	Newly designated site	12	A-216
Nelson Ln/Skew Rd	Newly designated site	12	A-217
Ocean Close Open Space	Newly designated site	5	A-218
Hammond Road	Newly designated site	5	A-219
Privett Road Woodland	Newly designated site	5	A-220
Nashe Way Open Space	Newly designated site	5	A-221
Kites Croft	Newly designated site	5	A-222
Fareham Cemetery	Newly designated site	9	A-223
Beaumont Rise Open Space	Newly designated site	5	A-224

Lower Swanwick Road Open Space	Newly designated site	1	A-225
North Whitely Green Corridor	Newly designated site	1	A-226
North Whitely Green Corridor	Newly designated site	1	A-227
Keats Close Link	Newly designated site	1	A-228
North Whitely Green Corridor	Newly designated site	1	A-229
Swanwick Nature Reserve	Newly designated site	1	A-230
River Wallington Bankside	Newly designated site	9	A-231
Howerts Close Play Area	Newly designated site	3	A-232
Sandy Croft	Newly designated site	3	A-233
Kites Croft Play Area	Newly designated site	3	A-234
Shorewood Close Open Space	Newly designated site	3	A-235
Chartwell Close Open Space	Newly designated site	3	A-236
Warsash Road/Upper Brook Road Green Corridor	Newly designated site	3	A-237
Upper Brook Road/Raley Road Green Corridor	Newly designated site	2	A-238
Warsash Road/Upper Brook Road Green Corridor	Newly designated site	2	A-239
Monterey Drive	Newly designated site	2	A-240
Mallow Close Open Space	Newly designated site	2	A-241
Buttercup Way Open Space	Newly designated site	2	A-242
Valerian Avenue Open Space	Newly designated site	5	A-243
Valerian Avenue Open Space	Newly designated site	5	A-244
West Way	Newly designated site	5	A-245
Jacaranda Close Open Space	Newly designated site	5	A-246
Birchen Road	Newly designated site	2	A-247
Drake Close Play Area	Newly designated site	2	A-248
Badgers Copse	Newly designated site	2	A-249
Coldeast Close Open Space (1)	Newly designated site	2	A-250
Badgers Copse Greenway	Newly designated site	2	A-251
St.Pauls Churchyard and Cemetery	Newly designated site	2	A-252
Kites Croft	Newly designated site	6	A-253
Air Traffic Control Centre Woodland (north)	Newly designated site	1	A-254
Salterns	Extension to existing boundary	11	A-255

Hill Head	Extension to existing boundary	7	A-256
East House Avenue	Extension to existing boundary	7	A-257
Mancroft Avenue	Extension to existing boundary	7	A-258
Whaddon Chase	Extension to existing boundary	7	A-259
Viking Close	Extension to existing boundary	7	A-260
Stubbington House Park & Sport Pitches	Extension to existing boundary	7	A-261
Cuckoo Lane/Puffin Crescent	Extension to existing boundary	7	A-262
Marks Tey Road	Extension to existing boundary	6	A-263
Kenwood Rd/Alton Grv/Harbour Vw Open Space	Extension to existing boundary	12	A-264
Kenwood Rd/Alton Grv/Harbour Vw Open Space	Extension to existing boundary	12	A-265
Portchester Castle Sport Grd/Open/Castle Shore Prk	Extension to existing boundary	12	A-266
Kenwood Rd/Alton Grv/Harbour Vw Open Space	Extension to existing boundary	12	A-267
Kenwood Rd/Alton Grv/Harbour Vw Open Space	Extension to existing boundary	12	A-268
Bosuns Close/Fen Avenue	Extension to existing boundary	10	A-269
Commodore Park	Extension to existing boundary	12	A-270
Orchard Grove	Extension to existing boundary	12	A-271
Portchester Castle Sport Grd/Open/Castle Shore Prk	Extension to existing boundary	12	A-272
Ransome Close	Extension to existing boundary	6	A-273
Ransome Close	Extension to existing boundary	6	A-274
Portchester Park	Extension to existing boundary	12	A-275
Bishopsfield Road (West)	Extension to existing boundary	6	A-276
Fairacre Rise	Extension to existing boundary	6	A-277
Bishopsfield Road (West)	Extension to existing boundary	6	A-278
Bishopsfield Road (West)	Extension to existing boundary	6	A-279
Bishopsfield Road (West)	Extension to existing boundary	6	A-280
Bishopsfield Road (West)	Extension to existing boundary	6	A-281
The Gillies	Extension to existing boundary	9	A-282
The Gillies	Extension to existing boundary	9	A-283
Bishopsfield Road (West)	Extension to existing boundary	6	A-284
Barry's Meadow	Extension to existing boundary	6	A-285
Simpson Close	Extension to existing boundary	12	A-286

The Gillies	Extension to existing boundary	9	A-287
Dore Avenue Open Space	Extension to existing boundary	12	A-288
Upper Cornaway Lane	Extension to existing boundary	12	A-289
Dore Avenue Open Space	Extension to existing boundary	12	A-290
Dore Avenue Open Space	Extension to existing boundary	12	A-291
Steep Close	Extension to existing boundary	12	A-292
Place House Close	Extension to existing boundary	5	A-293
Dryden Close	Extension to existing boundary	9	A-294
Open Space Danes Road	Extension to existing boundary	12	A-295
Lysses Open Space	Extension to existing boundary	9	A-296
Abshott Park	Extension to existing boundary	2	A-297
Yarrow Way	Extension to existing boundary	2	A-298
Park Lane Recreation Ground	Extension to existing boundary	9	A-299
St Michaels Road	Extension to existing boundary	2	A-300
St John's Road Greenway	Extension to existing boundary	2 & 3	A-301
St John's Road Greenway	Extension to existing boundary	2	A-302
St John's Road Greenway	Extension to existing boundary	2	A-303
Frosthole Crescent Open Space	Extension to existing boundary	5	A-304
Lynton Gardens	Extension to existing boundary	9	A-305
Henry Cort Community School	Extension to existing boundary	5	A-306
Crispin Close/ St Joseph Close	Extension to existing boundary	2	A-307
Skelly's Wood East	Extension to existing boundary	5	A-308
Locks Heath Centre	Extension to existing boundary	2	A-309
Locks Heath Centre	Extension to existing boundary	2	A-310
Winnington	Extension to existing boundary	5	A-311
Holly Hill Woodland Park	Extension to existing boundary	2	A-312
Winnington	Extension to existing boundary	5	A-313
Sylvan Glade	Extension to existing boundary	5	A-314
Jacaranda Close	Extension to existing boundary	5	A-315
The Deviation Line	Extension to existing boundary	5	A-316
Thames Drive	Extension to existing boundary	5	A-317

Holly Hill Woodland Park	Extension to existing boundary	2	A-318
Holly Hill Woodland Park	Extension to existing boundary	2	A-319
Whiteley Green Corridors	Extension to existing boundary	1	A-320
Yew Woodland Park	Extension to existing boundary	1	A-321
Bushy Land	Extension to existing boundary	1	A-322
Warsash Common	Extension to existing boundary	3	A-323
Bushy Land	Extension to existing boundary	1	A-324
Clydesdale Road	Extension to existing boundary	1	A-325
Dore Avenue Open Space	Extension to existing boundary	12	A-326
Dore Avenue Open Space	Extension to existing boundary	12	A-327
Dore Avenue Open Space	Extension to existing boundary	12	A-328
Simpson Close	Extension to existing boundary	12	A-329
Simpson Close	Extension to existing boundary	12	A-330
Locks Heath Centre	Extension to existing boundary	2	A-331
Locks Heath Centre	Extension to existing boundary	2	A-332
Henry Cort Community School	Extension to existing boundary	5	A-333
Stubbington House Park & Sport Pitches	Extension to existing boundary	7	A-334
Bushy Land	Extension to existing boundary	1	A-335
Yew Woodland Park	Extension to existing boundary	1	A-336
Orwell/ Streamleaze/ Huxley/ Abshott Open Space	Extension to existing boundary	3	A-337
Priory Park	Extension to existing boundary	2	A-338
Orwell/ Streamleaze/ Huxley/ Abshott Open Space	Extension to existing boundary	2	A-339
Dene Close	Extension to existing boundary	2	A-340
Addison Road	Extension to existing boundary	2	A-341
West Hill Park School	Extension to existing boundary	6	A-342
West Hill Park School	Extension to existing boundary	6	A-343
West Hill Park School	Extension to existing boundary	6	A-344
Roebuck Avenue	Extension to existing boundary	5	A-345
The Deviation Line	Extension to existing boundary	5	A-346
Redlands Lane Open Space	Extension to existing boundary	10	A-347
Redlands Lane Open Space	Extension to existing boundary	10	A-348

Redlands Lane Open Space	Extension to existing boundary	10	A-349
Redlands Lane Open Space	Extension to existing boundary	10	A-350
Coldeast Close	Extension to existing boundary	2	A-351
Lysses Open Space	Extension to existing boundary	9	A-352
St Michaels Road	Extension to existing boundary	2	A-353
Bishopsfield Road (West)	Extension to existing boundary	6	A-354
Bridge Street	Extension to existing boundary	6	A-355
Camelot Crescent Open Space	Extension to existing boundary	12	A-356
Cockleshell Close Open Space	Extension to existing boundary	3	A-357
Cockleshell Close Open Space	Extension to existing boundary	3	A-358
Cockleshell Close Open Space	Extension to existing boundary	3	A-359
Cockleshell Close Open Space	Extension to existing boundary	3	A-360
Cockleshell Close Open Space	Extension to existing boundary	3	A-361
Cockleshell Close Open Space	Extension to existing boundary	3	A-362
Kenwood Rd/Alton Grv/Harbour Vw Open Space	Extension to existing boundary	12	A-363
Mainsail Drive Open Space	Extension to existing boundary	9	A-364
Open Space Danes Road	Extension to existing boundary	12	A-365
Bishopsfield Road (West)	Extension to existing boundary	6	A-366
Brookers Field	Extension to existing boundary	11	A-367
Clydesdale Road	Extension to existing boundary	1	A-368
Condor Avenue	Extension to existing boundary	9	A-369
Condor Avenue	Extension to existing boundary	9	A-370
Condor Avenue	Extension to existing boundary	9	A-371
Course Park Crescent	Extension to existing boundary	2	A-372
Course Park Crescent	Extension to existing boundary	2	A-373
Course Park Crescent	Extension to existing boundary	2	A-374
Crispin Close/ St Joseph Close	Extension to existing boundary	2	A-375
Cuckoo Lane/Puffin Crescent	Extension to existing boundary	7	A-376
Westbury Manor Grounds	Extension to existing boundary	9	A-377
Eastern Parade	Extension to existing boundary	10	A-378
Eastern Parade	Extension to existing boundary	10	A-379

Eastern Parade	Extension to existing boundary	10	A-380
Eastern Parade	Extension to existing boundary	10	A-381
Fair Isle Close	Extension to existing boundary	7	A-382
Fastnet Way/Finiterre	Extension to existing boundary	7	A-383
Fitzwilliam Avenue	Extension to existing boundary	7	A-384
Fitzwilliam Avenue	Extension to existing boundary	7	A-385
Fitzwilliam Ave/Old Street/Crabthorne Farm Lane	Extension to existing boundary	7	A-386
Fort Nelson	Extension to existing boundary	12	A-387
Fort Nelson	Extension to existing boundary	12	A-388
Fort Nelson	Extension to existing boundary	12	A-389
Fort Nelson	Extension to existing boundary	12	A-390
Frosthole Crescent Open Space	Extension to existing boundary	5	A-391
Frosthole Crescent Open Space	Extension to existing boundary	5	A-392
Funtley Lake	Extension to existing boundary	5	A-393
Funtley Lake	Extension to existing boundary	5 & 8	A-394
Funtley Lake	Extension to existing boundary	5	A-395
Furzehall Avenue	Extension to existing boundary	9	A-396
Furzehall Avenue	Extension to existing boundary	9	A-397
Furzehall Avenue	Extension to existing boundary	9	A-398
Furzehall Avenue	Extension to existing boundary	9	A-399
Furzehall Avenue	Extension to existing boundary	9	A-400
Gifford Close	Extension to existing boundary	5	A-401
Goodwood Close	Extension to existing boundary	5	A-402
Grasmere Way	Extension to existing boundary	7	A-403
Greendale Close	Extension to existing boundary	5	A-404
Greendale Close	Extension to existing boundary	5	A-405
Greyshott Avenue	Extension to existing boundary	6	A-406
Greyshott Avenue	Extension to existing boundary	6	A-407
Hammond Road Play Area	Extension to existing boundary	5	A-408
Hayes Close	Extension to existing boundary	5	A-409
Hayes Close	Extension to existing boundary	5	A-410

Hayes Close	Extension to existing boundary	5	A-411
Hazel Grove	Extension to existing boundary	2	A-412
Henry Cort Community School	Extension to existing boundary	5	A-413
Hewett Road	Extension to existing boundary	6	A-414
Holland Park	Extension to existing boundary	2	A-415
Hook Lane	Extension to existing boundary	3	A-416
Longacres	Extension to existing boundary	2	A-417
Wheatlands	Extension to existing boundary	2	A-418
Lychgate Green	Extension to existing boundary	6	A-419
Lychgate Green	Extension to existing boundary	6	A-420
The Ridgeway	Extension to existing boundary	9	A-421
Old Street/Dover Close	Extension to existing boundary	7	A-422
Orwell/ Streamleaze/ Huxley/ Abshott Open Space	Extension to existing boundary	3	A-423
Orwell/ Streamleaze/ Huxley/ Abshott Open Space	Extension to existing boundary	2	A-424
Sea kings	Extension to existing boundary	7	A-425
Sea kings	Extension to existing boundary	7	A-426
St Christophers Open Space	Extension to existing boundary	9	A-427
St Christophers Open Space	Extension to existing boundary	9	A-428
Steep Close	Extension to existing boundary	12	A-429
Chalk Pit	Extension to existing boundary	12	A-430
Chalk Pit	Extension to existing boundary	12	A-431
Thames Drive	Extension to existing boundary	5	A-432
Viking Close	Extension to existing boundary	7	A-433
Viking Close	Extension to existing boundary	7	A-434
Viking Close	Extension to existing boundary	7	A-435
Viking Close	Extension to existing boundary	7	A-436
Warsash Common	Extension to existing boundary	3	A-437
Watersmeet	Extension to existing boundary	10	A-438
Winnington	Extension to existing boundary	5	A-439
Winnington	Extension to existing boundary	5	A-440
Cams Alders Sport G./ Fort Fareham/Longfield Av	Extension to existing boundary	10	A-441

Cams Alders Sport G./ Fort Fareham/Longfield Av	Extension to existing boundary	10	A-442
Cams Alders Sport G./ Fort Fareham/Longfield Av	Extension to existing boundary	10	A-443
Purslane Gardens	Newly designated site	5	A-444
Metcalfe Avenue	Newly designated site	7	A-445
Metcalfe Avenue	Newly designated site	7	A-446
St. Peters Churchyard	Newly designated site	6	A-447
Rockingham Way	Newly designated site	12	A-448
Caer Peris View	Newly designated site	12	A-449
Dore Avenue/The Hillway	Newly designated site	12	A-450
Cams Coastline	Newly designated site	10 & 12	A-451
The Gillies	Extension to existing boundary	9	A-452
Bellfield	Newly identified site	6	A-453
Ascot Close	Extension to existing boundary	2	A-454
Locks Heath Centre	Extension to existing boundary	2	A-455
Downland Close	Newly identified site	2	A-456
Downland Close	Newly identified site	2	A-457
Downland Close Green Way	Newly identified site	2	A-458
Downland Close Green Way	Newly identified site	2	A-459
Hill Head Coast	Newly identified site	7 & 11	A-460
Meon Shore	Newly identified site	4 & 7	A-461
Chilling Shore	Newly identified site	4	A-462
Warsash Shore	Newly identified site	3 & 4	A-463
The Chase	Newly identified site	5	A-464
Course Park Crescent	Newly identified site	2 & 5	A-465
The Chantry Greenway	Newly identified site	2	A-466
Fragorum Fields	Newly identified site	2	A-467
Belfry Walk	Extension to existing boundary	5	A-468
Green Road/ Foster Close	Newly identified site	7	A-469
Watersmeet	Extension to existing boundary	10	A-470
Salterns	Newly identified site	10	A-471
Salterns	Newly identified site	10	A-472

Eastern Parade	Extension to existing boundary	10	A-473
Bosuns Close/Fen Avenue	Extension to existing boundary	10	A-474
Bosuns Close/Fen Avenue	Extension to existing boundary	10	A-475
Tukes Avenue	Extension to existing boundary	10	A-476
Sunlight Gardens	Newly identified site	9	A-477
Clydesdale Road	Newly identified site	1	A-478
Clydesdale Road & Yew Tree Drive	Newly identified site	1	A-479
Land West of Yew Tree Drive	Newly identified site	1	A-480
Yew Tree Drive Woodland Corridor	Newly identified site	1	A-481
Andersen Close	Newly identified site	1	A-482
Wells Close	Newly identified site	1	A-483
Fielding Road Play Space	Newly identified site	1	A-484
Maryat Way	Newly identified site	1	A-485
Coleridge Drive	Newly identified site	1	A-486
Dumas Drive Buffer	Newly identified site	1	A-487
Arabian Gardens	Newly identified site	1	A-488
Stalybridge Close	Extension to existing boundary	2	A-489
Stalybridge Close	Extension to existing boundary	2	A-490
Addison Road to Stalybridge Close	Extension to existing boundary	1	A-491
Edenbridge Way Open Space, Sarisbury	Newly identified site	2	A-492
Hollybrook Gardens	Extension to existing boundary	2	A-493
Hollybrook Gardens to Brook Lane	Newly identified site	2	A-494
Hollybrook Gardens to Honeysuckle Close	Newly identified site	2	A-495
Badgers Copse to Little Fox Drive	Newly identified site	2	A-496
Lockswood Road Verge	Newly identified site	2	A-497
Brook Lane/ Headland Drive Verge	Newly identified site	2	A-498
Meadow Avenue	Newly identified site	2	A-499
Meadow Avenue	Newly identified site	2	A-500
Bridge Road Woodland Strip	Newly identified site	2	A-501
Southwood Gardens	Newly identified site	2	A-502
Primrose Way	Newly identified site	3	A-503

Saxon Close	Newly identified site	3	A-504
West Hill Park School	Extension to existing boundary	6	A-505
Neville Lovett	Extension to existing boundary	9	A-506
Neville Lovett	Extension to existing boundary	10	A-507
Wallisdean Infant School	Extension to existing boundary	10	A-508
Crofton Anne Dale County Junior School	Extension to existing boundary	7	A-509
Brookfield Community School	Extension to existing boundary	2	A-510
Elsanta Crescent	Newly identified site	6	A-511
Elsanta Crescent Play Area	Newly identified site	6	A-512
Alpine Crescent	Newly identified site	6	A-513
Rookery Avenue West	Newly identified site	1	A-514
Rookery Avenue West	Newly identified site	1	A-515
Rookery Avenue West	Newly identified site	1	A-516
Fareham College			
Fareham College	New designation	10	A-517
Fareham Town Centre Boundary			
Fareham Town Centre Boundary	Extension to existing boundary	9	A-518
Gypsy and Traveller Site			
'The Retreat', Newgate Lane	Newly designated site	11	A-519
302A Southampton Road	Newly designated site	6	A-520
Historic Park & Garden			
Bath Lane Recreation Ground	Newly designated site	9	A-521
Housing Allocations			
Land at Heath Road, Locks Heath	Newly designated site	2	A-522
Former Community Facilities, Wynton Way	Newly designated site	5	A-523
21 Bridge Road, Park Gate	Newly designated site	2	A-524
Land Between 335 and 357 Gosport Road	Newly designated site	10	A-525
East of Northway, Southway and Westway	Newly designated site	5	A-526

Land at Stubbington Lane	Newly designated site	11	A-527
ATC Site Farm Road	Newly designated site	5	A-528
Land South of Palmerston Avenue, Fareham	Newly designated site	9	A-529
Maytree Road, Fareham	Newly designated site	9	A-531
Fareham Station (West)	Newly designated site	9	A-532
Hope Lodge, Fareham Park Road	Newly designated site	5	A-533
45-47 West Street, Fareham	Newly designated site	9	A-534
157 White Hart Lane and Land to rear	Newly designated site	12	A-535
Croft House	Newly designated site	9	A-536
Land at Sea Lane	Newly designated site	11	A-537
Hinton Hotel, Catisfield Lane	Extension to existing boundary	6	A-538
Land to rear of Red Lion, East Street & Bath Lane	New designation	9	A-539
King George V Recreation Ground Access Strip	Extension to aid access to Raley Road site	3	A-540
Catholic Church of our Lady	Newly designated site	12	A-541
38 Columbus Drive	Newly designated site	2	A-542
Land to rear of 123 Bridge Road	Newly designated site	2	A-543
The Genesis Centre, Locks Heath Centre	Newly Identified Site	2	A-544
Land to the Rear of Coldeast Close (Housing Allocation)	Newly Identified Site	2	A-545
Improvements to the Strategic Road Network			
Fareham Station Roundabout to Gudge Heath Lane Junction	Newly designated site	9	A-546
Delme Roundabout	Newly Identified Site	9	A-547
Local Nature Reserves			
Kites Croft	Newly designated site	6	A-548
Kites Croft	Newly designated site	6	A-549
Kites Croft	Newly designated site	5	A-550
Hook with Warsash	Newly designated site	4	A-551
Hook with Warsash	Extension to existing boundary	3	A-552
Hook with Warsash	Extension to existing boundary	3	A-553
Hook with Warsash	Extension to existing boundary	2	A-554
Gull Coppice	Newly designated site	1	A-555

Primary Shopping Area			
Westbury Manor	Extension to existing boundary	9	A-556
Public Open Space Allocations			
Broom Way Fields	Newly designated site at Daedalus	11	A-557
Broom Way Meadow	Newly designated site at Daedalus	11	A-558
Broom Way Meadow	Newly designated site at Daedalus	11	A-559
Glenthorn Close	Newly designated site at Daedalus	11	A-560
William Close	Newly designated site at Daedalus	7	A-561
Gosport Road/ Southways	Newly designated site at Daedalus	7	A-562
Scheduled Ancient Monument			
World War II Heavy Anti-Aircraft Gunsite (P12) At Monument Farm	General location marker replaced by boundary line	9	A-563
Fort Fareham	General location marker replaced by boundary line	10	A-564
Stony Bridge, Titchfield	General location marker replaced by boundary line	5	A-565
Titchfield Abbey And Fishponds	General location marker replaced by boundary line	5	A-566
Portchester Castle	General location marker replaced by boundary line	12	A-567
Secondary Shopping Area			
West Street, West of Trinity Street	Extension to existing boundary	9	A-568
West Street, West of Trinity Church	Extension to existing boundary	9	A-569
West Street, West of Crescent Road	Extension to existing boundary	9	A-570
Eastern end of West Street & Western end of East Street	Extension to existing boundary	9	A-571
Union Street Corner	Extension to existing boundary	9	A-572
Sites of Interest for Nature Conservation			
St Margarets Copse	Newly designated site	6	A-573
Titchfield Canal	Extension to existing boundary	6 & 7	A-574
Carron Row	Extension to existing boundary	5	A-575
Meon Marsh Disused Gravel Pit	Extension to existing boundary	7	A-576
Southlands Meadow East	Extension to existing boundary	1	A-577

Southlands Meadow West	Extension to existing boundary	1	A-578
Shoot Farm Wood & Fen	Extension to existing boundary	11	A-579
Great Beamond Coppice	Newly designated site	5	A-580
Iron Mill Coppice (Northeast)	Extension to existing boundary	5	A-581
Iron Mill Coppice (Northwest)	Extension to existing boundary	5	A-582
Funtley Triangle	Newly designated site	5	A-583
Lock's Wood, Fareham	Newly designated site	2	A-584
Andark Marsh	Newly designated site	1	A-585
Coldeast Hospital Heathland	Newly designated site	2	A-586
Whiteley Row	Newly designated site	1	A-587
Henry Cort School - B	Newly designated site	5	A-588
Segensworth Balancing Pond	Newly designated site	5	A-589
Hook Lane Closed Landfill	Newly designated site	3	A-590
Shingle Beach seaward of Saltern Park	Newly designated site	11	A-591
Seafeld Park	Newly designated site	11	A-592
Cams Hall Lagoons	Newly designated site	9	A-593
Wallington Way	Newly designated site	9	A-594
Fort Fareham	Newly designated site	10	A-595
Down End Road Verge	Newly designated site	9	A-596
Pond at 9 Kiln Road	Newly designated site	9	A-597
High Tor	Newly designated site	12	A-598
Urchins Copse	Newly designated site	12	A-599
Castle Shore Park	Newly designated site	12	A-600
Skew Road & Nelson Lane Verges	Extension to existing boundary	12	A-601
Cams Plantation 1	Extension to existing boundary	9	A-602
Cams Plantation 2	Extension to existing boundary	12	A-603
Cams Plantation 3	Extension to existing boundary	12	A-604
Sylvan Glade	Extension to existing boundary	5	A-605
Sylvan Glade	Extension to existing boundary	5	A-606
Brook Wood, Fareham	Extension to existing boundary	2	A-607
Winnards Copse East	Extension to existing boundary	2	A-608
Winnards Copse East	Extension to existing boundary	2	A-609
River Hamble Mudflats & Saltmarsh - 1	Extension to existing boundary	2	A-610
River Hamble Mudflats & Saltmarsh - 1	Extension to existing boundary	2	A-611

River Hamble Mudflats & Saltmarsh - 1	Extension to existing boundary	1	A-612
River Hamble Mudflats & Saltmarsh - 1	Extension to existing boundary	1	A-613
Lower Swanwick Woodlands (East)	Extension to existing boundary	1	A-614
Lower Swanwick Woodlands (West)	Extension to existing boundary	1	A-615
Swanwick Nature Reserve	Extension to existing boundary	1	A-616
Strawberry Track	Extension to existing boundary	1	A-617
Ashley Wood, Fareham	Extension to existing boundary	1	A-618
Gull Coppice (South-West Remnant)	Extension to existing boundary	1	A-619
River Hamble Mudflats & Saltmarsh - 3	Extension to existing boundary	1	A-620
Meon Valley Meadows & Woodland	Extension to existing boundary	6	A-621
Meon Valley Meadows & Woodland	Extension to existing boundary	6	A-622
Swanwick Wood	Extension to existing boundary	1	A-623
The Gillies Saltmarsh	Extension to existing boundary	9	A-624
The Gillies Woodland	Extension to existing boundary	9	A-625
The Gillies Woodland	Extension to existing boundary	9	A-626
The Gillies Woodland	Extension to existing boundary	9	A-627
The Gillies Woodland	Extension to existing boundary	9	A-628
Salterns Park East	Extension to existing boundary	11	A-629
Lower Swanwick Woodlands	Extension to existing boundary	1	A-630
Lower Swanwick Woodlands	Extension to existing boundary	1	A-631
Lower Swanwick Woodlands	Extension to existing boundary	1	A-632
Bathinghouse Grove & Cams Coastline	Extension to existing boundary	10	A-633
Bathinghouse Grove & Cams Coastline	Extension to existing boundary	10	A-634
Cams Hall Lagoons	Extension to existing boundary	9	A-635
Cams Hall Lagoons	Extension to existing boundary	9	A-636
Great Beamond Coppice	Extension to existing boundary	5	A-637
Great Beamond Coppice	Extension to existing boundary	5	A-638
Iron Mill Coppice (North & South)	Extension to existing boundary	5	A-639
Meon Valley Meadows & Woodland	Extension to existing boundary	5	A-640
Meon Valley Meadows & Woodland	Extension to existing boundary	6	A-641
Meon Valley Meadows & Woodland	Extension to existing boundary	6	A-642
Anson Grove	Extension to existing boundary	12	A-643
Fort Fareham Grassland	Extension to existing boundary	10	A-644
Fort Fareham Grassland	Extension to existing boundary	10	A-645

Fort Fareham Grassland	Extension to existing boundary	10	A-646
Fort Fareham Grassland	Extension to existing boundary	10	A-647
Fort Fareham Grassland	Extension to existing boundary	10	A-648
Sylvan Glade	Extension to existing boundary	5	A-649
Bowling Green & Kites Croft	Extension to existing boundary	5	A-650
The Wilderness	Extension to existing boundary	6	A-651
Fleet End Road Woodland	Extension to existing boundary	3	A-652
Fleet End Road Woodland	Extension to existing boundary	3	A-653
Fleet End Road Woodland	Extension to existing boundary	3	A-654
Land South of Dibles Road	Extension to existing boundary	3	A-655
St. Mary's Churchyard, Warsash	Extension to existing boundary	3	A-656
Land South of Dibles Road	Extension to existing boundary	3	A-657
Hook Lake Woods (Upper)	Extension to existing boundary	3	A-658
Hook Lake Woods (Upper)	Extension to existing boundary	3	A-659
Hook Lake Woods (Upper)	Extension to existing boundary	3	A-660
Hook Lake Woods (Upper)	Extension to existing boundary	3	A-661
Hook Park 2	Extension to existing boundary	3	A-662
Hook Lake Marshy Grassland	Extension to existing boundary	3	A-663
Winnard's & Cawte's Copses	Extension to existing boundary	2	A-664
Winnard's & Cawte's Copses	Extension to existing boundary	2	A-665
Winnard's & Cawte's Copses	Extension to existing boundary	2	A-666
Winnard's & Cawte's Copses	Extension to existing boundary	2	A-667
Downkiln Copse	Extension to existing boundary	2	A-668
Coldeast Hospital Pond	Extension to existing boundary	2	A-669
Coldeast Hospital Pond	Extension to existing boundary	2	A-670
Brooklands Wood	Extension to existing boundary	2	A-671
Crableck Wood & Saltmarsh	Extension to existing boundary	2	A-672
Gull Coppice SW (Shetland Rise)	Extension to existing boundary	1	A-673
Gull Coppice SW (Shetland Rise)	Extension to existing boundary	1	A-674
River Hamble Mudflats & Saltmarsh - 2	Extension to existing boundary	1	A-675
River Hamble Mudflats & Saltmarsh - 2	Extension to existing boundary	1	A-676
River Hamble Mudflats & Saltmarsh - 2	Extension to existing boundary	1	A-677
River Hamble Mudflats & Saltmarsh - 3	Extension to existing boundary	1	A-678
River Hamble Mudflats & Saltmarsh - 3	Extension to existing boundary	1	A-679

River Hamble Mudflats & Saltmarsh - 3	Extension to existing boundary	1	A-680
River Hamble Mudflats & Saltmarsh - 3	Extension to existing boundary	1	A-681
River Hamble Mudflats & Saltmarsh - 3	Extension to existing boundary	1	A-682
Swanwick Wood	Extension to existing boundary	1	A-683
Meadow South of Burrige Road	Newly designated site	1	A-684
Fort Nelson Picnic Site	Extension to existing boundary	12	A-685
Fort Nelson Picnic Site	Extension to existing boundary	12	A-686
Swanwick Nature Reserve	Extension to existing boundary	1	A-687

Solent Breezes

Solent Breezes	Newly designated site	4	A-688
----------------	-----------------------	---	-------

SPAs/ SACs & Ramsars

Solent & Southampton Water (Ramsar)	Extension to existing boundary	3	A-689
Solent Maritime (SAC)	Extension to existing boundary	3	A-690
Solent Maritime (SAC)	Extension to existing boundary	3	A-691
Solent Maritime (SAC)	Extension to existing boundary	1	A-692
Solent & Southampton Water (SAC/ Ramsar)	Extension to existing boundary	1	A-693
Solent & Southampton Water (SPA)	Extension to existing boundary	1	A-694
Solent & Southampton Water (SPA/ Ramsar)	Extension to existing boundary	3	A-695
Solent & Southampton Water (SPA/ Ramsar)	Extension to existing boundary	7	A-696
Solent & Southampton Water (SPA/ Ramsar)	Extension to existing boundary	3	A-697
Solent & Southampton Water (SPA/ Ramsar)	Extension to existing boundary	3	A-698
Solent & Southampton Water (SPA/ Ramsar)	Extension to existing boundary	1	A-699
Solent & Southampton Water (SPA/ Ramsar)	Extension to existing boundary	7	A-700
Solent & Southampton Water (SPA/ Ramsar)	Extension to existing boundary	1	A-701
Solent & Southampton Water (SPA/ SAC/ Ramsar)	Extension to existing boundary	2	A-702
Solent & Southampton Water (SPA/ SAC/ Ramsar)	Extension to existing boundary	3	A-703
Solent & Southampton Water (SPA/ SAC/ Ramsar)	Extension to existing boundary	1	A-704
Titchfield Haven (SPA)	Extension to existing boundary	7	A-706
Titchfield Haven (SPA/ Ramsar)	Extension to existing boundary	7	A-707

Sites of Special Scientific Interest

Lee-on-the Solent to Itchen Estuary	Extension to existing boundary	2	A-705
-------------------------------------	--------------------------------	---	-------

Titchfield Haven	Extension to existing boundary	7	A-706
Titchfield Haven	Extension to existing boundary	7	A-707
Welborne Boundary			
Welborne Policy Boundary	Newly designated site	5,8 & 9	A-708

Table 2: Allocations to be DELETED from the Policies Map

Site Name	Detail of Deletion	Inset Map Page	Site Ref.
Conservation Areas			
Cams Hall	Reduction of existing boundary	12	D-1
Wallington	Reduction of existing boundary	9	D-2
Employment Allocations			
South of Solent Way, Whiteley	Designation removed - now 'Employment Area'	1	D-3
Fareham Railway Station Yard	Designation removed. Partially designated as 'Development Opportunity Area in the Town Centre'	9	D-4
Segensworth South Industrial Estate (Allocation North)	Designation removed - now 'Employment Area'	5	D-5
Segensworth South Industrial Estate (Allocation South)	Designation removed - now 'Employment Area'	5	D-6
Solent 2 - Employment Allocation	Designation removed	2	D-7
Solent 2 - Employment Allocation	Designation removed	2	D-8
Solent 2 - Employment Allocation	Designation removed	2	D-9
Solent 2 - Employment Allocation	Designation removed	2	D-10
Employment Areas (Designation name changed from 'Category A & B Employment Areas' through Development Sites & Policies Plan)			
Bus Depot, Gosport Road	Reduction of existing boundary	10	D-11
Windmill Grove	Designation removed	12	D-12
Lysses Court	Designation removed	9	D-13
Coal Park Lane	Designation removed	1	D-14
1-2 The Avenue	Designation removed	9	D-15
Old Turnpike (The Retreat)	Designation removed	9	D-16
South of Warsash Road	Designation removed	3	D-17
Lower Quay & Quayside	Designation removed	9	D-18
North of Bridge Road Sarisbury Green	Designation removed	2	D-19
Highlands Road Fareham	Designation removed	5	D-20
Hammond Industrial Park, Stubbington Lane	Designation removed	11	D-21

Site Name	Detail of Deletion	Inset Map Page	Site Ref.
The Tanneries (deletion)	Reduction of existing boundary	6	D-22
Marconi/Office For National Stats, Segensworth	Reduction of existing boundary	5	D-23
Kiln Acre, Wickham Road, Fareham (deletion)	Reduction of existing boundary	9	D-24
Furzehall Farm, Wickham Road, Fareham (deletion)	Reduction of existing boundary	9	D-25
Existing Open Space			
The Gillies Allotments	Designated as Allotment	9	D-26
Red Barn Allotments	Designated as Allotment	12	D-27
Roman Grove Allotments	Designated as Allotment	12	D-28
Stroud Green Allotments	Designated as Allotment	7	D-29
Hunts Pond Road Allotments	Designated as Allotment	6	D-30
Allotment Road Allotments	Designated as Allotment	2	D-31
Warsash Road Allotments	Designated as Allotment	3	D-32
Salterns Lane Allotments	Designated as Allotment	10	D-33
Posbrook Lane Allotments	Designated as Allotment	6	D-34
Merton Crescent	Designation removed - Site built as housing	12	D-35
King George V Recreation Ground Access Strip	Reduction of existing boundary - Part of Housing Allocation	3	D-36
St Christophers Open Space	Designated as Allotment	9	D-37
Cams Alders Sport G./ Fort Fareham/Longfield Av	Reduction of existing boundary - Bowls Club & Car Park	10	D-38
Hill Head	Reduction of existing boundary - Boat Park	7	D-39
Portchester Castle Sport Grd/Open/Castle Shore Prk	Reduction of existing boundary - Boat Park	12	D-40
Portchester Castle Sport Grd/Open/Castle Shore Prk	Reduction of existing boundary - Castle Keep	12	D-41
Portchester Castle Sport Grd/Open/Castle Shore Prk	Reduction of existing boundary - Car Park	12	D-42
Wicor Sport Ground/Birdwood Grove	Reduction of existing boundary - Tarmac Road	9	D-43

Upper Cornaway Lane	Reduction of existing boundary - Car Park	12	D-44
Alexander Grove	Reduction of existing boundary - Residential Garden & Tarmac	9	D-45
Bosuns Close/Fen Avenue	Reduction of existing boundary - Residential Garden & Tarmac	10	D-46
Watersmeet	Reduction of existing boundary - Tarmac Road	10	D-47
Ransome Close	Reduction of existing boundary - Residential Garden	6	D-48
Holly Hill Woodland Park	Reduction of existing boundary - Boundary Correction	2	D-49
Warsash Common	Reduction of existing boundary - Tarmac Road	3	D-50
Sarisbury Green Recreation Ground	Reduction of existing boundary - Car Park	1	D-51
Wallington Water Meadow	Reduction of existing boundary - Tarmac Road	9	D-52
Civic Gardens	Reduction of existing boundary - Tarmac Road	9	D-53
Park Lane Recreation Ground	Reduction of existing boundary - School Buildings & Tarmac	9	D-54
Bishopsfield Road (West)	Reduction of existing boundary - Car Park	6	D-55
Bishopsfield Road (West)	Reduction of existing boundary - Residential Garden	6	D-56
Portchester Castle Sport Grd/Open/Castle Shore Prk	Reduction of existing boundary - Residential Garden	12	D-57
Portchester Castle Sport Grd/Open/Castle Shore Prk	Reduction of existing boundary - Car Park	12	D-58
Dore Avenue Open Space	Reduction of existing boundary - Residential Garden & Tarmac	12	D-59
Simpson Close	Reduction of existing boundary - Residential Garden	12	D-60
Simpson Close	Reduction of existing boundary - Residential Garden	12	D-61
Strawberry Fields Open Space	Reduction of existing boundary - Tarmac	3	D-62
Henry Cort Community School	Reduction of existing boundary - Car Park	5	D-63
Stubbington House Park & Sport Pitches	Reduction of existing boundary - Tarmac Road	7	D-64
Goodwood Close	Reduction of existing boundary - Residential Garden & Tarmac	2	D-65
Oriel Drive	Reduction of existing boundary - Residential Garden	3	D-66
Locks Heath Centre	Reduction of existing boundary - Tarmac Path	2	D-67
Course Park Crescent	Reduction of existing boundary - Buildings & Tarmac	5	D-68
Laurel Gardens	Reduction of existing boundary - Residential Garden & Tarmac	2	D-69
Wheatlands	Reduction of existing boundary - Tarmac Road	2	D-70
Abshott Community Centre	Reduction of existing boundary - Buildings & Tarmac	3	D-71
The Deviation Line	Reduction of existing boundary - Residential Garden	5	D-72
The Deviation Line	Reduction of existing boundary - Residential Garden	5	D-73

Bishopsfield Road (West)	Reduction of existing boundary - Tarmac	6	D-74
Camelot Crescent/ Lancaster Close	Reduction of existing boundary - Residential Garden & Tarmac	12	D-75
Camelot Crescent/ Lancaster Close	Reduction of existing boundary - Residential Garden & Tarmac	12	D-76
Cockleshell Close Open Space	Reduction of existing boundary - Residential Garden & Tarmac	3	D-77
Cockleshell Close Open Space	Reduction of existing boundary - Residential Garden & Tarmac Road	3	D-78
Cockleshell Close Open Space	Reduction of existing boundary - Residential Garden	3	D-79
Cockleshell Close Open Space	Reduction of existing boundary - Caravan Park	3	D-80
Cockleshell Close Open Space	Reduction of existing boundary - Residential Garden	3	D-81
Cockleshell Close Open Space	Reduction of existing boundary - Residential Garden	3	D-82
Portchester Park	Reduction of existing boundary - Tarmac	12	D-83
Kenwood Rd/Alton Grv/Harbour Vw Open Space	Reduction of existing boundary - Tarmac Road	12	D-84
Open Space Danes Road	Reduction of existing boundary - Residential Garden & Tarmac	12	D-85
Wicor Sport Ground/Birdwood Grove	Reduction of existing boundary - Outside Borough Boundary	12	D-86
Wicor Sport Ground/Birdwood Grove	Reduction of existing boundary - Outside Borough Boundary	12	D-87
Wicor Sport Ground/Birdwood Grove	Reduction of existing boundary - Boundary Correction	9	D-88
Wicor Sport Ground/Birdwood Grove	Reduction of existing boundary - Car Park	12	D-89
Barry's Meadow	Reduction of existing boundary - Residential Garden	6	D-90
Cowdary Park	Reduction of existing boundary - Residential Garden & Tarmac	7	D-91
Drake Close	Reduction of existing boundary - Residential Garden	2	D-92
Drake Close	Reduction of existing boundary - Residential Garden & Tarmac	2	D-93
East House Avenue	Reduction of existing boundary - Tarmac	7	D-94
Eastern Parade	Reduction of existing boundary - Foreshore & Tarmac	9	D-95
Fair Isle Close	Reduction of existing boundary - Residential Garden & Tarmac	7	D-96
Fitzwilliam Avenue	Reduction of existing boundary - Residential Garden	7	D-97
Fitzwilliam Avenue	Reduction of existing boundary - Residential Garden & Tarmac	7	D-98
Old Street/Crabthorne Farm Lane	Reduction of existing boundary - Residential Garden & Tarmac	7	D-99
Fort Nelson	Reduction of existing boundary - Boundary Correction	12	D-100
Funtley Lake	Reduction of existing boundary - Tarmac Road	5	D-101
Gifford Close	Reduction of existing boundary - Tarmac Road	5	D-102
Hartling Gardens	Reduction of existing boundary - Residential Garden & Tarmac	12	D-103

Hartling Gardens	Reduction of existing boundary - Residential Garden & Tarmac	12	D-104
Hazel Grove	Reduction of existing boundary - Residential Garden & Tarmac	2	D-105
Wheatlands	Reduction of existing boundary - Tarmac	2	D-106
Longacres	Reduction of existing boundary - Residential Garden	2	D-107
Longacres	Reduction of existing boundary - Residential Garden	2	D-108
The Ridgeway	Reduction of existing boundary - Residential Garden	9	D-109
Mulberry Avenue	Reduction of existing boundary - Residential Garden & Tarmac	7	D-110
Sea kings	Reduction of existing boundary - Residential Garden & Tarmac	7	D-111
St Christophers Open Space	Reduction of existing boundary - Private	9	D-112
St Christophers Open Space	Reduction of existing boundary - Tarmac Road	9	D-113
St John's Road Greenway	Reduction of existing boundary - Residential Garden	2	D-114
Steep Close	Reduction of existing boundary - Residential Garden & Tarmac	12	D-115
Chalk Pit	Reduction of existing boundary - Embankment	12	D-116
Thames Drive	Reduction of existing boundary - Residential Garden	5	D-117
The Deviation Line	Reduction of existing boundary - Residential Garden	5	D-118
Viking Close	Reduction of existing boundary - Residential Garden	7	D-119
Viking Close	Reduction of existing boundary - Tarmac Road	7	D-120
Warsash Recreation Ground	Reduction of existing boundary - Building & Curtilage	3	D-121
Watersmeet	Reduction of existing boundary - Tarmac Road	10	D-122
Winnington	Reduction of existing boundary - Residential Garden	5	D-123
Winnington	Reduction of existing boundary - Residential Garden	5	D-124
Course Park Crescent	Reduction of existing boundary - Tarmac Road	5	D-125
Fitzwilliam Avenue	Reduction of existing boundary - Residential Garden	7	D-126
Dore Avenue Open Space	Reduction of existing boundary - Residential Garden	12	D-127
Dore Avenue Open Space	Reduction of existing boundary - Residential Garden	12	D-128
Fort Nelson	Reduction of existing boundary - Car Park	12	D-129
The Gillies	Reduction of existing boundary - River	9	D-130
Warsash Common	Reduction of existing boundary - Housing Allocation	3	D-131
Locks Heath Centre	Reduction of existing boundary - Car Park	2	D-132
Watersmeet	Reduction of existing boundary - Pumping Station	10	D-133
Clydesdale Road	Reduction of existing boundary - Tarmac	1	D-134

Cams Hill School	Reduction of existing boundary - School Buildings & Tarmac	9	D-135
Park Gate Primary School	Reduction of existing boundary - School Buildings & Tarmac	2	D-136
West Hill Park School	Reduction of existing boundary - Buildings & Tarmac	6	D-137
West Hill Park School	Reduction of existing boundary - School Buildings & Tarmac	6	D-138
Titchfield Primary School East	Reduction of existing boundary - Tarmac	6	D-139
Titchfield Primary School East	Reduction of existing boundary - Tarmac	6	D-140
Uplands Primary School	Reduction of existing boundary - School Buildings & Tarmac	9	D-141
Stubbington Study Centre	Reduction of existing boundary - Buildings & Tarmac	7	D-142
Neville Lovett Community School	Reduction of existing boundary - Car Park	10	D-143
Oak Meadow C of E Primary School	Reduction of existing boundary - Tarmac	5	D-144
Oak Meadow C of E Primary School	Reduction of existing boundary - Car Park	5	D-145
Fareham College	Reduction of existing boundary - Tarmac	9	D-146
Locks Heath Infant School	Reduction of existing boundary - School Buildings & Tarmac	3	D-147
Heathfield/ Ranvilles Junior School	Reduction of existing boundary - School Buildings & Tarmac	6	D-148
Heathfield/ Ranvilles Junior School	Reduction of existing boundary - School Buildings & Tarmac	6	D-149
Neville Lovett Community School	Reduction of existing boundary - Tarmac	9	D-150
Orchard Lea Junior School	Reduction of existing boundary - Houses	5	D-151
Orchard Lea Junior School	Reduction of existing boundary - Tarmac	5	D-152
Holly Hill Woodland Park	Reduction of existing boundary - Residential Garden & Tarmac	2	D-153
Holly Hill Woodland Park	Reduction of existing boundary - Tarmac	2	D-154
Brookfield Community School	Reduction of existing boundary - School Building	2	D-155
Brookfield Community School	Reduction of existing boundary - School Buildings & Tarmac	2	D-156
Simpson Close	Reduction of existing boundary - School Buildings & Tarmac	12	D-157
Park Lane Recreation Ground	Reduction of existing boundary - Car Park	9	D-158
Sarisbury C of E Junior School	Reduction of existing boundary - School Buildings & Tarmac	2	D-159
Cams Alders Sport G./ Fort Fareham/Longfield Av	Reduction of existing boundary - Tarmac Road	10	D-160
Cams Alders Sport G./ Fort Fareham/Longfield Av	Reduction of existing boundary - Tarmac Road	10	D-161
Kenwood Rd/Alton Grv/Harbour Vw Open Space	Reduction of existing boundary - Residential Garden	12	D-162
Brookers Field Pavilion & Car Park	Reduction of existing boundary - Pavilion & Car Park	11	D-163

Housing Allocations			
St Christophers Hospital, Wickham Road, Fareham	Site built	9	D-164
Land to rear of 347- 397 Hunts Pond Road	Site Built	6	D-165
Land at Monterey Drive	Site Built	3	D-166
Mill Street, Titchfield	Site built	6	D-167
Former WT Station	Site built	11	D-168
Rockingham Way, Portchester	Site built	12	D-169
Trinity Street/ Russell Place, Fareham	Site built	9	D-170
Gas Holder, Bath Lane, Fareham	Site built	9	D-171
Salterns Lane, Fareham	Site built	10	D-172
Chalk Pit, Hill Road, Portchester	Site built	12	D-173
Area 34, North of Bridge Road, Park Gate	Site built	2	D-174
South of Segensworth Road, Segensworth	Site built	5	D-175
North of Segensworth Road, Segensworth	Site built	5	D-176
Former Wicor School, Portchester	Site built	12	D-177
West of Hill Road, Portchester	Site built	12	D-178
Rockingham Way, Portchester	Designation removed	12	D-179
Area 23, Hunts Pond Road, Locks Heath	Site built	2	D-180
Area 17, West of Crescent Road, Warsash	Site built	2	D-181
Area 4, East of Raley Road, Locks Heath	Site built	2	D-182
Part of Area 31, East of Lower Duncan Road, Park Gate	Site built	2	D-183
Funtley Abattoir, Funtley	Site built	5	D-184
Crofton Manor Farm, Stubbington	Site built	10	D-185
Mays Lane, Stubbington	Site built	10	D-186
East of Botley Road, BurrIDGE	Site built	1	D-187
Addison Road, Park Gate	Site built	2	D-188
Area 9, Whiteley	Site built	1	D-189
Area 11(part) Shetland Rise, Whiteley	Site built	1	D-190
Area 10 A-D, Whiteley	Site built	1	D-191
North of Whiteley	Site built	1	D-192
Area 11 (part) Botley Road, Whiteley	Site built	1	D-193

Nook Caravan Park (Northern Portion), South of Laurel Close	Not deliverable within plan period	2	D-194
Improvements to the Distributor Road Network (Designation name changed to ACCESS TO WHITELEY)			
Lockswood Road/Warsash Road	Site built	3	D-195
Park Gate	Designation removed	2	D-196
Botley Road/Yew Tree Drive	Site built	1	D-197
Improvements to the Strategic Road Network			
Market Quay Roundabout	Site built	9	D-198
Gosport - Fareham Link Road	Designation removed	11	D-199
Proposed New Road off Newgate Lane	Designation removed	11	D-200
Local Nature Reserve Allocations			
Bushy Land	Designation removed	1	D-201
Gull Coppice	Designation removed	1	D-202
South west of Gull Coppice, Whiteley	Designation removed	1	D-203
Hook-with-Warsash	Designation removed	3	D-204
Local Nature Reserves			
Swanwick Local Nature Reserve	Designation removed	1	D-205
Hook-with-Warsash Local Nature Reserve	Reduction of existing boundary	2	D-206
Public Open Space Allocation			
Quaveys Copse	Designation removed. Site now displayed as an 'Existing Open Space'	1	D-207
Seafield Park	Designation removed. Site now displayed as an 'Existing Open Space'	11	D-208
Former Orchard Land, north west of Yew Tree Drive,	Designation removed	1	D-209
Stroud Green Allotments	Designation removed	10	D-210
Sites of Interest for Nature Conservation			
Seafield Park	Designation removed	11	D-211
Great Beamond Coppice	Reduction of existing boundary	5	D-212

Iron Mill Coppice (South)	Reduction of existing boundary	5	D-213
River Meon (Fareham)	Reduction of existing boundary	5	D-214
Meon Valley Meadows & Woodland	Reduction of existing boundary	6	D-215
Meon Valley Meadows & Woodland	Reduction of existing boundary	6	D-216
Meon Valley Meadows & Woodland	Reduction of existing boundary	6	D-217
Meon Marsh Wood & Reedbed	Reduction of existing boundary	7	D-218
Cams Plantation	Reduction of existing boundary	12	D-219
Bathinghouse Grove & Cams Coastline	Reduction of existing boundary	9	D-220
Bathinghouse Grove & Cams Coastline	Reduction of existing boundary	10	D-221
Sylvan Glade	Reduction of existing boundary	5	D-222
Chilling-brownwich Wader Roost (F50)	Reduction of existing boundary	4	D-223
Hook with Warsash	Designation removed	4	D-224
Hook Park Road	Designation removed	3	D-225
Church Road West	Reduction of existing boundary	3	D-226
Fleet End Road Woodland	Reduction of existing boundary	3	D-227
Locks Heath Areas 3 & 4	Reduction of existing boundary	3	D-228
Locks Heath Areas 3 & 4	Reduction of existing boundary	3	D-229
Locks Heath Area 1	Reduction of existing boundary	3	D-230
Locks Heath Area 1	Reduction of existing boundary	3	D-231
Brook Wood, Fareham	Reduction of existing boundary	2	D-232
Winnards Copse East	Reduction of existing boundary	2	D-233
Coldeast Hospital Pond	Reduction of existing boundary	2	D-234
Lower Swanwick Woodlands	Reduction of existing boundary	1	D-235
Swanwick Nature Reserve	Reduction of existing boundary	1	D-236
Swanwick Nature Reserve	Reduction of existing boundary	1	D-237
Swanwick Wood	Reduction of existing boundary	1	D-238
Burridge Road Meadow	Reduction of existing boundary	1	D-239
Gull Coppice (Central)	Reduction of existing boundary	1	D-240
Whiteley Meadow - Plot 2184	Reduction of existing boundary	2	D-241
Gull Coppice (South-West Remnant)	Reduction of existing boundary	2	D-242
Gull Coppice (West)	Reduction of existing boundary	1	D-243
River Hamble Mudflats & Saltmarsh - 3	Reduction of existing boundary	1	D-244
River Hamble Mudflats & Saltmarsh - 2	Reduction of existing boundary	1	D-245
Posbrook Lane East	Designation removed	6	D-246

Posbrook Lane West	Designation removed	6	D-247
Hookgate/North Heath/Chilling Moor Copses	Reduction of existing boundary	4	D-248
Hook-With-Warsash LNR (Wendleholme)	Reduction of existing boundary	2	D-249
Downkiln Copse	Reduction of existing boundary	2	D-250
Meon Valley Meadows & Woodland	Reduction of existing boundary	6	D-251
Hookgate/North Heath/Chilling Moor Copses	Reduction of existing boundary	6	D-252
Hookgate/North Heath/Chilling Moor Copses	Reduction of existing boundary	6	D-253
Hookgate/North Heath/Chilling Moor Copses	Reduction of existing boundary	6	D-254
Meon Valley Meadows & Woodland	Reduction of existing boundary	6	D-255
Meon Valley Meadows & Woodland	Reduction of existing boundary	6	D-256
Winnard's & Cawte's Copses	Reduction of existing boundary	2	D-257
Winnard's & Cawte's Copses	Reduction of existing boundary	2	D-258
Winnard's & Cawte's Copses	Reduction of existing boundary	2	D-259
Winnard's & Cawte's Copses	Reduction of existing boundary	2	D-260
Greenaway Lane	Designation removed	2	D-261
The Gillies Saltmarsh	Reduction of existing boundary	9	D-262
The Gillies Woodland	Reduction of existing boundary	9	D-263
The Gillies Woodland	Reduction of existing boundary	9	D-264
The Gillies Woodland	Reduction of existing boundary	9	D-265
The Gillies Woodland	Reduction of existing boundary	9	D-266
Lower Swanwick Woodlands	Reduction of existing boundary	1	D-267
Lower Swanwick Woodlands	Reduction of existing boundary	1	D-268
Lower Swanwick Woodlands	Reduction of existing boundary	1	D-269
Lower Swanwick Woodlands	Reduction of existing boundary	1	D-270
Lower Swanwick Woodlands	Reduction of existing boundary	1	D-271
Cams Hall Lagoons	Reduction in existing boundary	9	D-272
Cams Hall Lagoons	Reduction in existing boundary	9	D-273
Wallington Meadow	Reduction in existing boundary	9	D-274
Great Beamond Coppice	Reduction in existing boundary	5	D-275
Iron Mill Coppice (North & South)	Reduction in existing boundary	5	D-276
Iron Mill Coppice (North & South)	Reduction in existing boundary	5	D-277
Oxleys Coppice	Reduction in existing boundary	6	D-278
Fort Fareham Grassland	Reduction in existing boundary	10	D-279
Fort Fareham Grassland	Reduction in existing boundary	10	D-280

Fort Fareham Grassland	Reduction in existing boundary	10	D-281
Fort Fareham Grassland	Reduction in existing boundary	10	D-282
Sylvan Glade	Reduction in existing boundary	5	D-283
Bowling Green & Kites Croft	Reduction in existing boundary	6	D-284
The Wilderness	Reduction in existing boundary	6	D-285
Hookgate/North Heath/Chilling Moor Copses	Reduction of existing boundary	4	D-286
Hookgate/North Heath/Chilling Moor Copses	Reduction of existing boundary	4	D-287
Fleet End Road Woodland	Reduction of existing boundary	3	D-288
Fleet End Road Woodland	Reduction of existing boundary	3	D-289
Land South of Dibles Road	Reduction of existing boundary	3	D-290
Land South of Dibles Road	Reduction of existing boundary	3	D-291
Land South of Dibles Road	Reduction of existing boundary	3	D-292
Hook Lake Woods (Upper)	Reduction of existing boundary	3	D-293
Hook Lake Woods (Upper)	Reduction of existing boundary	3	D-294
Hook Lake Woods (Upper)	Reduction of existing boundary	3	D-295
Hook Lake Woods (Upper)	Reduction of existing boundary	3	D-296
Hook Lake Woods (Upper)	Reduction of existing boundary	3	D-297
Hook Lake Woods (Upper)	Reduction of existing boundary	3	D-298
Hook Park 2	Reduction of existing boundary	3	D-299
Winnard's & Cawte's Copses	Reduction of existing boundary	2	D-300
Winnard's & Cawte's Copses	Reduction of existing boundary	2	D-301
Brooklands Wood	Reduction of existing boundary	2	D-302
River Hamble Mudflats & Saltmarsh - 2	Reduction of existing boundary	1	D-303
River Hamble Mudflats & Saltmarsh - 2	Reduction of existing boundary	1	D-304
River Hamble Mudflats & Saltmarsh - 3	Reduction of existing boundary	1	D-305
River Hamble Mudflats & Saltmarsh - 3	Reduction of existing boundary	1	D-306
River Hamble Mudflats & Saltmarsh - 3	Reduction of existing boundary	1	D-307
River Hamble Mudflats & Saltmarsh - 3	Reduction of existing boundary	1	D-308
River Hamble Mudflats & Saltmarsh - 3	Reduction of existing boundary	1	D-309
Swanwick Nature Reserve	Reduction of existing boundary	1	D-310
Swanwick Wood	Reduction of existing boundary	1	D-311
Gull Coppice (Remnants and Meadow)	Reduction of existing boundary	1	D-312
Fort Nelson Picnic Site	Reduction of existing boundary	12	D-313
Fort Nelson Picnic Site	Reduction of existing boundary	12	D-314

Fort Nelson Picnic Site	Reduction of existing boundary	12	D-315
Ashley Wood, Fareham	Permission granted for development	1	D-316
Whiteley Meadow - Plot 2184	Permission granted for development	1	D-317
Ashley Wood, Fareham	Permission granted for development	1	D-318
South Hampshire Rapid Transit			
BRT Route - Fareham Station South Along Disused Railway	Designation removed. BRT route altered	9	D-319
SPAs/ SACs & Ramsars			
Solent Maritime (SAC)	Reduction of existing boundary	1	D-320
Solent Maritime (SAC)	Reduction of existing boundary	3	D-321
Solent Maritime (SAC)	Designation removed	6 & 7	D-322
Solent & Southampton Water (SPA)	Reduction of existing boundary	3	D-323
Solent & Southampton Water (SPA/ Ramsar)	Reduction of existing boundary	2 & 3	D-324
Solent & Southampton Water (SPA/ Ramsar)	Reduction of existing boundary	3	D-325
Solent & Southampton Water (SPA/ Ramsar)	Reduction of existing boundary	7	D-326
Solent & Southampton Water (SPA/ SAC/ Ramsar)	Reduction of existing boundary	1	D-327
Solent & Southampton Water (SPA/ SAC/ Ramsar)	Reduction of existing boundary	1	D-328
Titchfield Haven (SPA)	Reduction of existing boundary	7	D-330
Lee-on-the Solent to Itchen Estuary (SPA/ SAC/ Ramsar)	Reduction of existing boundary	2	D-331
Sites of Special Scientific Interest			
Titchfield Haven	Reduction of existing boundary	7	D-329
Titchfield Haven	Reduction of existing boundary	7	D-330
Lee-on-the Solent to Itchen Estuary	Reduction of existing boundary	2	D-331
Strategic Gap			
The Meon Gap (West)	Reduction of existing boundary	3,4,6 & 7	D-332
































Table 3: Designations to be DELETED through the Development Sites and Policies Plan. (All sites on the following designations have been deleted in their entirety and are not shown as deletions on the inset maps)

Designation Name	Detail of Deletion
Cams Alders Sports Ground (R2)	
Community Facility Allocations (CF1)	
Education Allocations (FS2)	
Local Centre Whiteley (FS1(A) S9)	Site now represented on the 'District Centres, Local Centres & Parades' designation.
Local Gaps (C12)	
New Footpaths (R7)	
Open Storage Uses (E5)	
Quay Street Fareham (CS8)	
Seafield Park (DG11)	Seafield Park complete.
Sites of Nature Conservation Value	All sites found to have value have since been designated as Sites of Importance for Nature Conservation or Brent Goose and/or Wader Sites
Upper Quay Fareham (R8)	

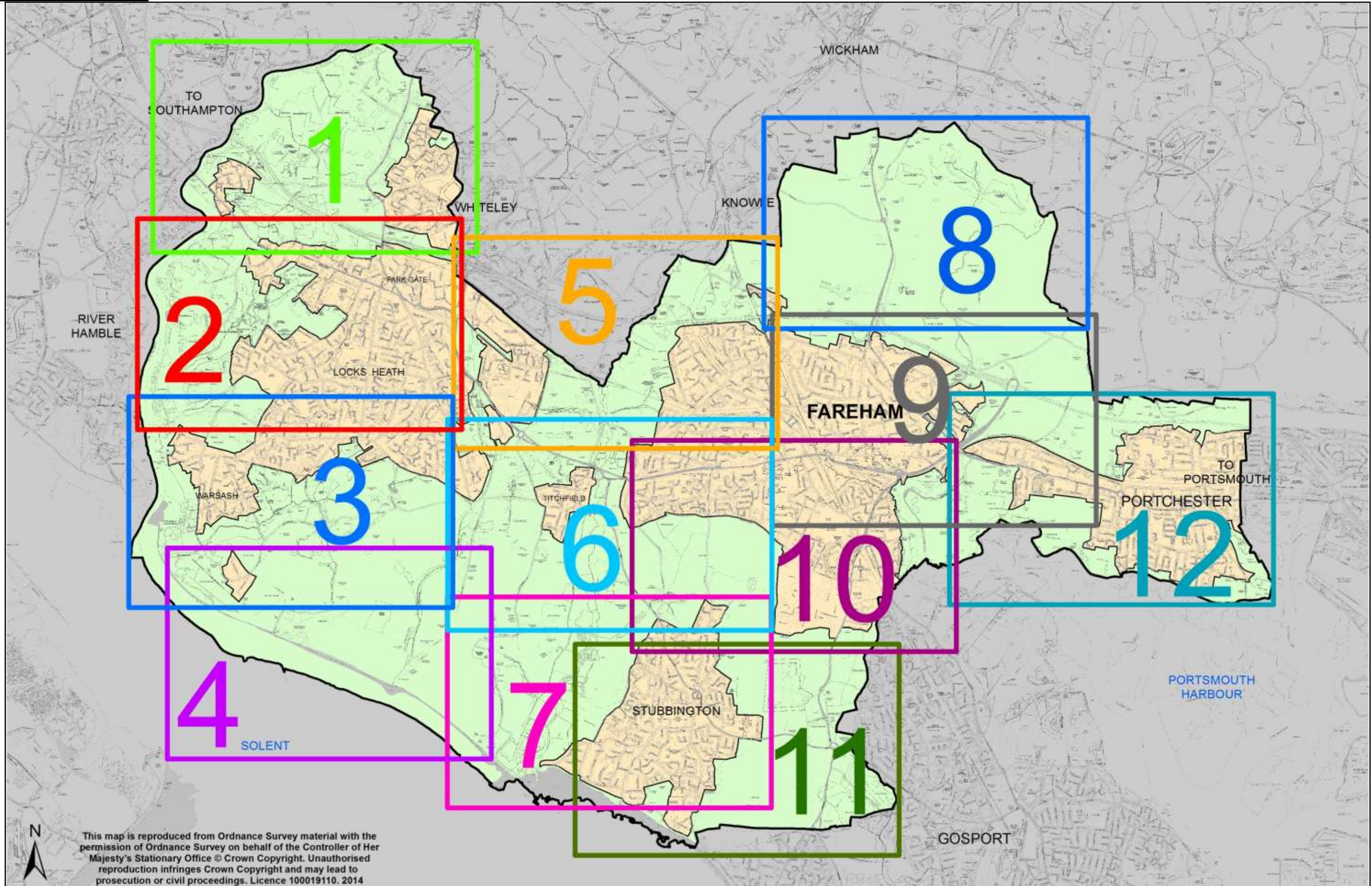
Table 4: Designation Name Changes – The boundaries of the following designations have not changed and are therefore not featured on the inset plans. Only the designation name has changed.

Old Designation Name	New Designation Name
Urban Area	Defined Urban Settlement Boundaries
Countryside	Area Outside of Defined Urban Settlement Boundaries

MAP LEGEND

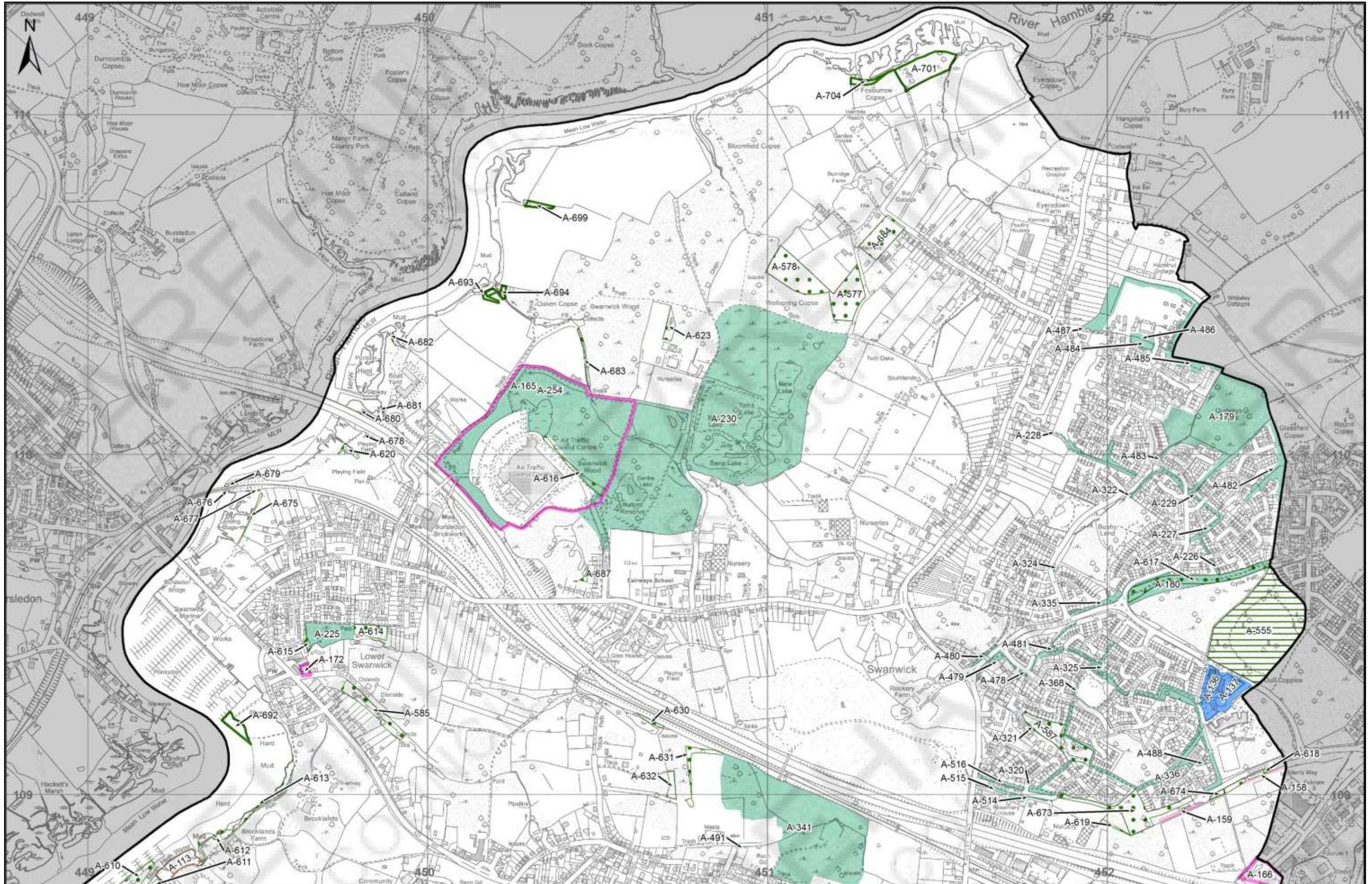
-  FAREHAM COLLEGE (DSP33)
-  WELBORNE BOUNDARY (CS13, WEL3)
-  DEVELOPMENT OPPORTUNITY AREAS (DSP26-32, DSP51)
-  HOUSING ALLOCATIONS (DSP40)
-  EMPLOYMENT ALLOCATIONS (DSP18)
-  EMPLOYMENT AREAS (DSP17)
-  ALLOTMENTS (CS21)
-  EXISTING OPEN SPACE (CS21)
-  PUBLIC OPEN SPACE ALLOCATIONS (CS21, DSP12)
-  BUS RAPID TRANSIT (DSP48)
-  FAREHAM TOWN CENTRE BOUNDARY (CS8, DSP20, DSP23-25)
-  DISTRICT CENTRES, LOCAL CENTRES AND PARADES (CS3, DSP34-36)
-  COASTAL CHANGE MANAGEMENT AREAS (DSP16)
-  EDUCATIONAL FACILITIES OUTSIDE OF DEFINED URBAN SETTLEMENT BOUNDARIES (DSP10)
-  DEVELOPMENT PROPOSALS WITHIN SOLENT BREEZES HOLIDAY PARK (DSP11)
-  CONSERVATION AREAS (CS17, DSP6)
-  HISTORIC PARKS AND GARDENS (DSP6)
-  STRATEGIC GAP (CS22)
-  "IMPORTANT" BRENT GEESE & WADER SITES (DSP14)
-  "UNCERTAIN" BRENT GEESE & WADER SITES (DSP14)
-  GYPSIES, TRAVELLERS & TRAVELLING SHOWPEOPLE (DSP47)
-  SCHEDULED ANCIENT MONUMENTS (CS6, DSP6)
-  PRIMARY SHOPPING AREA (CS8, DSP21)
-  SECONDARY SHOPPING AREA (CS8, DSP22)
-  LOCAL NATURE RESERVES (CS4, DSP13)
-  LOCAL NATURE RESERVE ALLOCATIONS (CS4, DSP13)
-  SITES OF IMPORTANCE FOR NATURE CONSERVATION (CS4, DSP13)
-  SITES OF SPECIAL SCIENTIFIC INTEREST (CS4, DSP13)
-  SPA/SAC/RAMSAR SITES (CS4, DSP13, DSP15)
-  IMPROVEMENTS TO THE DISTRIBUTOR ROAD NETWORK (DSP50)
-  IMPROVEMENTS TO THE STRATEGIC ROAD NETWORK (DSP49)

INSET MAP OVERVIEW



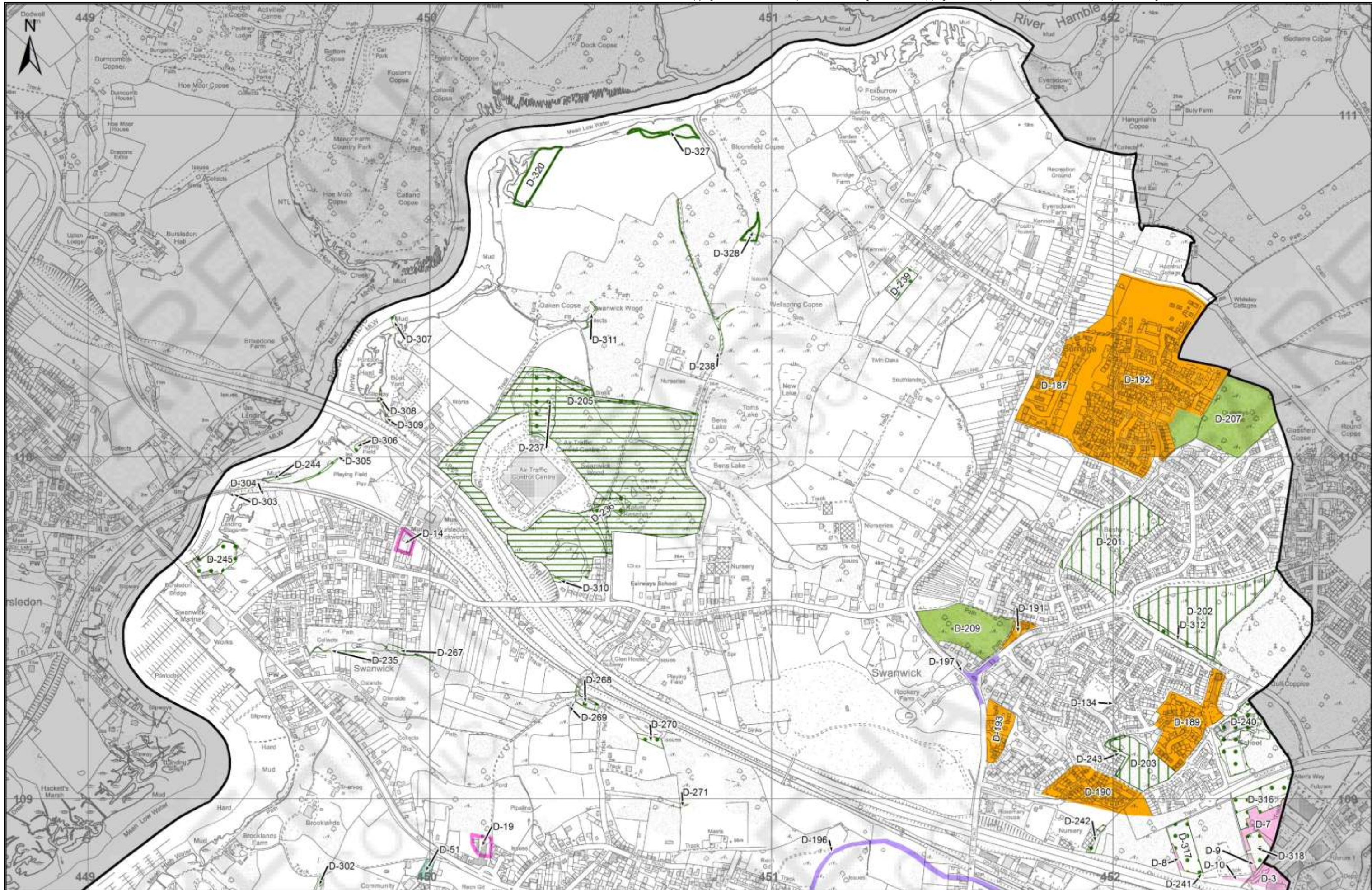
INSET 1 - ALL ADDITIONS

This map is reproduced from Ordnance Survey material with the permission of Ordnance Survey on behalf of the Controller of Her Majesty's Stationary Office © Crown Copyright. Unauthorised reproduction infringes Crown Copyright and may lead to prosecution or civil proceedings. Licence 100019110. 2014 Scale 1:10,000



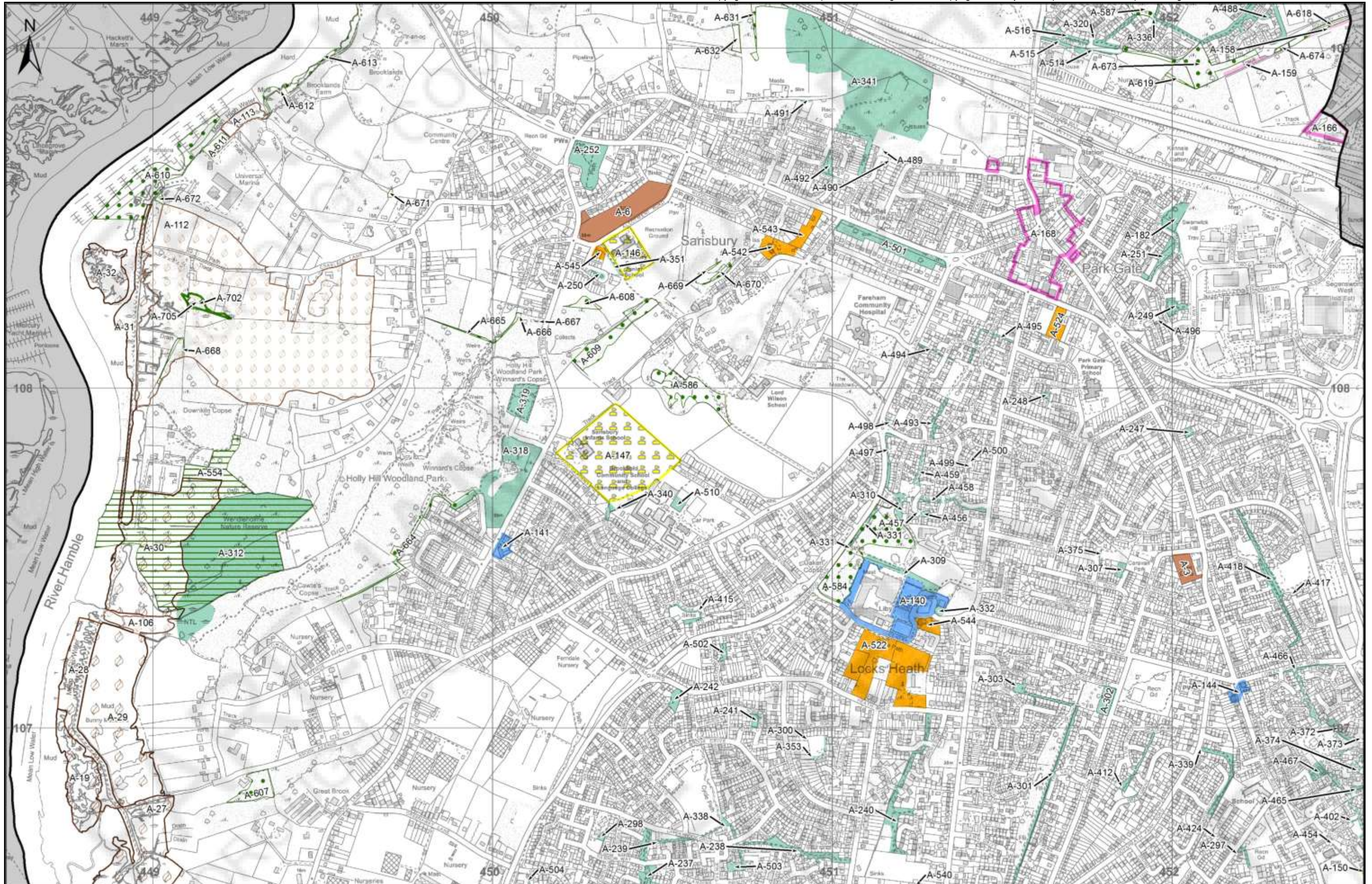
INSET 1 - ALL DELETIONS

This map is reproduced from Ordnance Survey material with the permission of Ordnance Survey on behalf of the Controller of Her Majesty's Stationary Office © Crown Copyright. Unauthorised reproduction infringes Crown Copyright and may lead to prosecution or civil proceedings. Licence 100019110. 2014 Scale 1:10,000



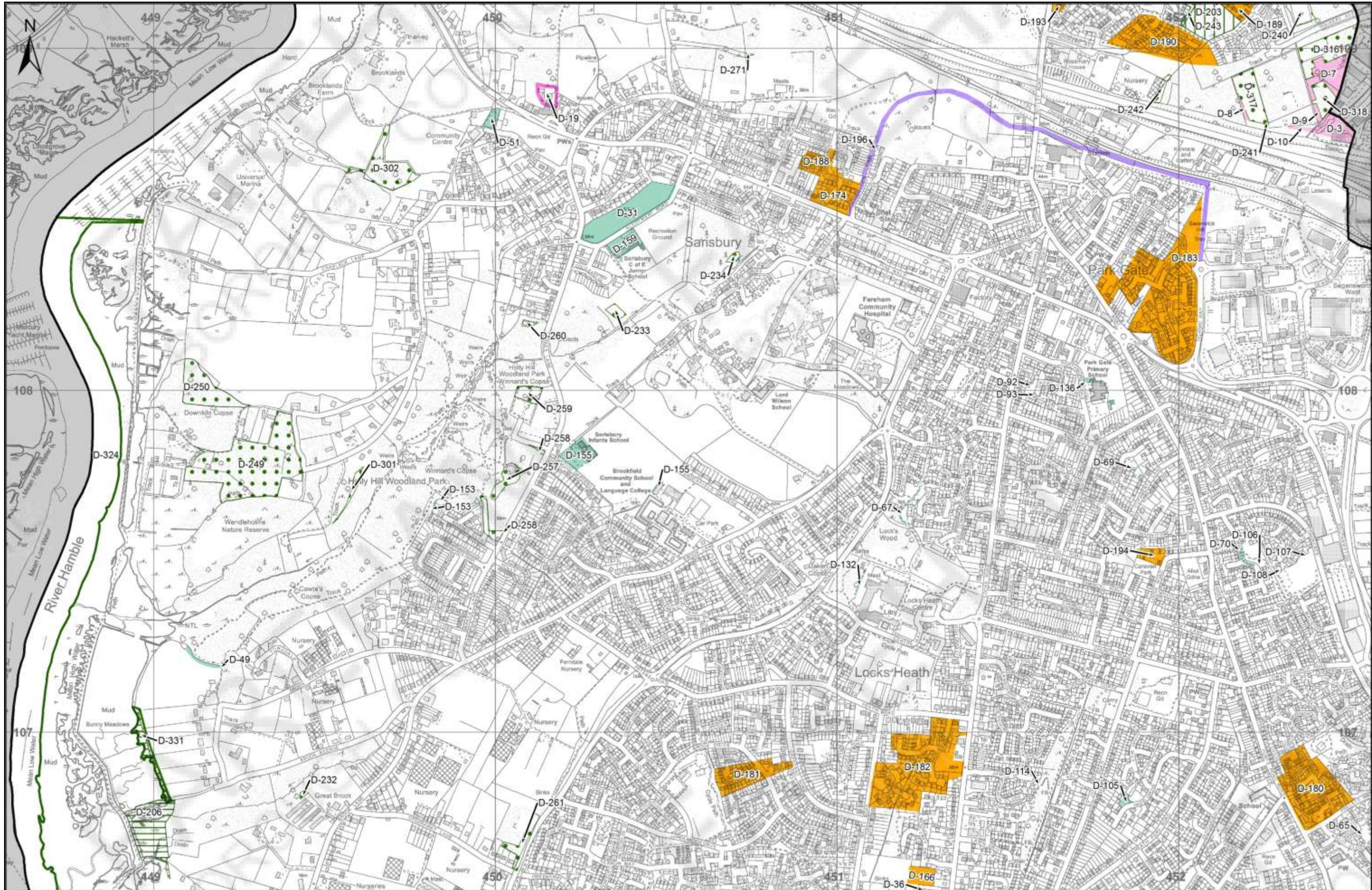
INSET 2 - ALL ADDITIONS

This map is reproduced from Ordnance Survey material with the permission of Ordnance Survey on behalf of the Controller of Her Majesty's Stationary Office © Crown Copyright. Unauthorised reproduction infringes Crown Copyright and may lead to prosecution or civil proceedings. Licence 100019110. 2014 Scale 1:10,000



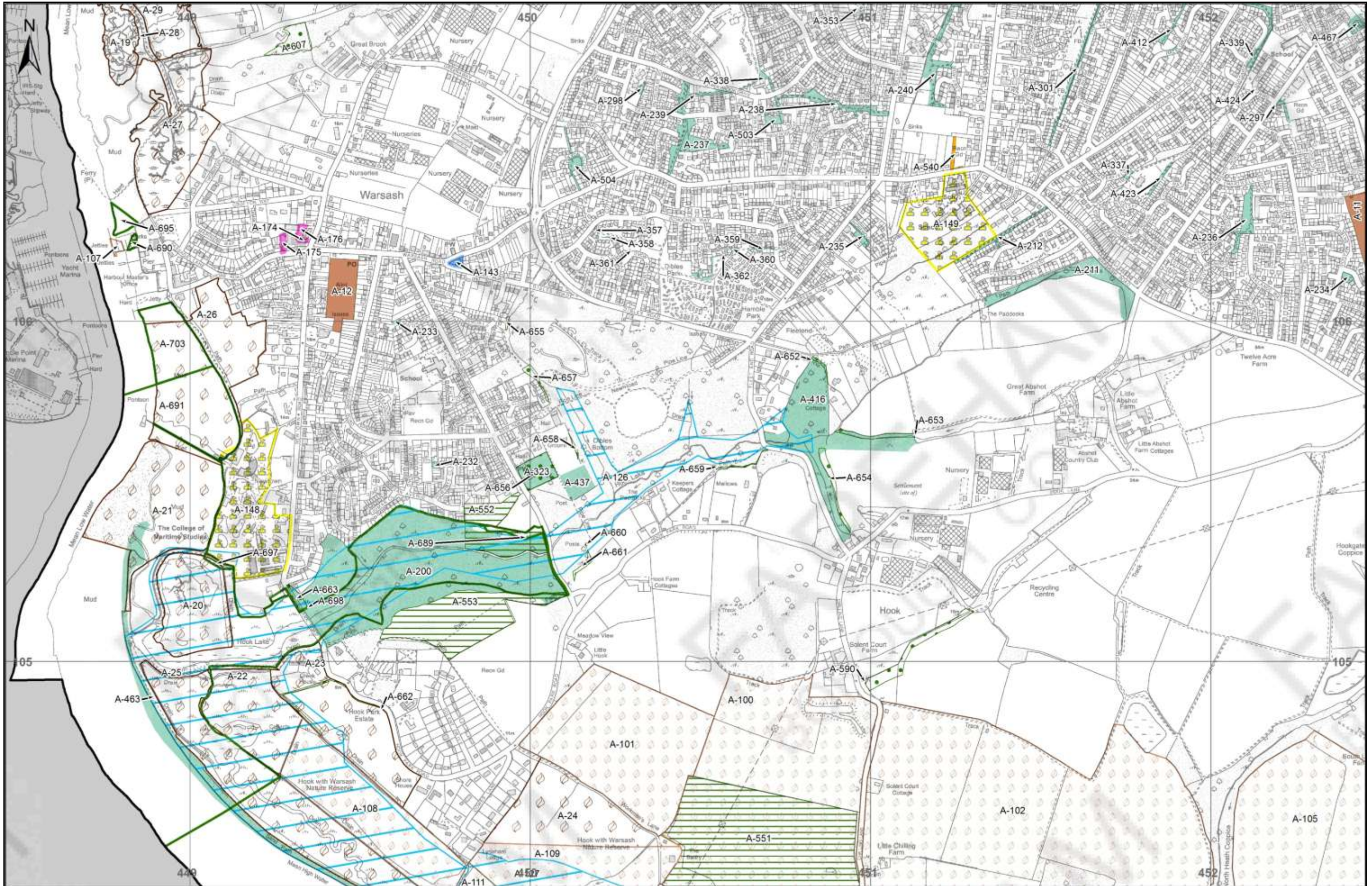
INSET 2 - ALL DELETIONS

This map is reproduced from Ordnance Survey material with the permission of Ordnance Survey on behalf of the Controller of Her Majesty's Stationary Office © Crown Copyright. Unauthorised reproduction infringes Crown Copyright and may lead to prosecution or civil proceedings. Licence 100019110. 2014 Scale 1:10,000



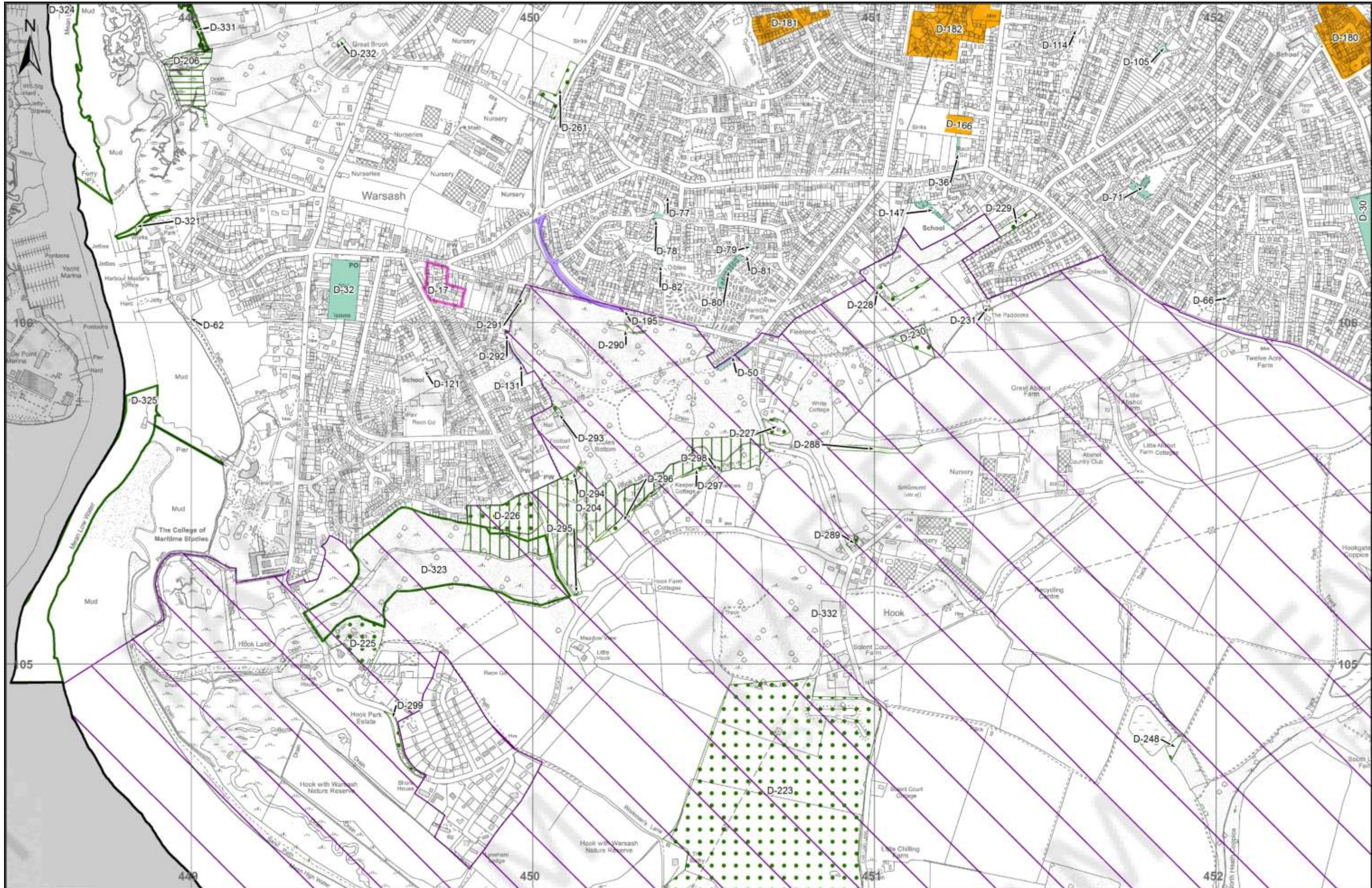
INSET 3 - ALL ADDITIONS

This map is reproduced from Ordnance Survey material with the permission of Ordnance Survey on behalf of the Controller of Her Majesty's Stationary Office © Crown Copyright. Unauthorised reproduction infringes Crown Copyright and may lead to prosecution or civil proceedings. Licence 100019110. 2014 Scale 1:10,000



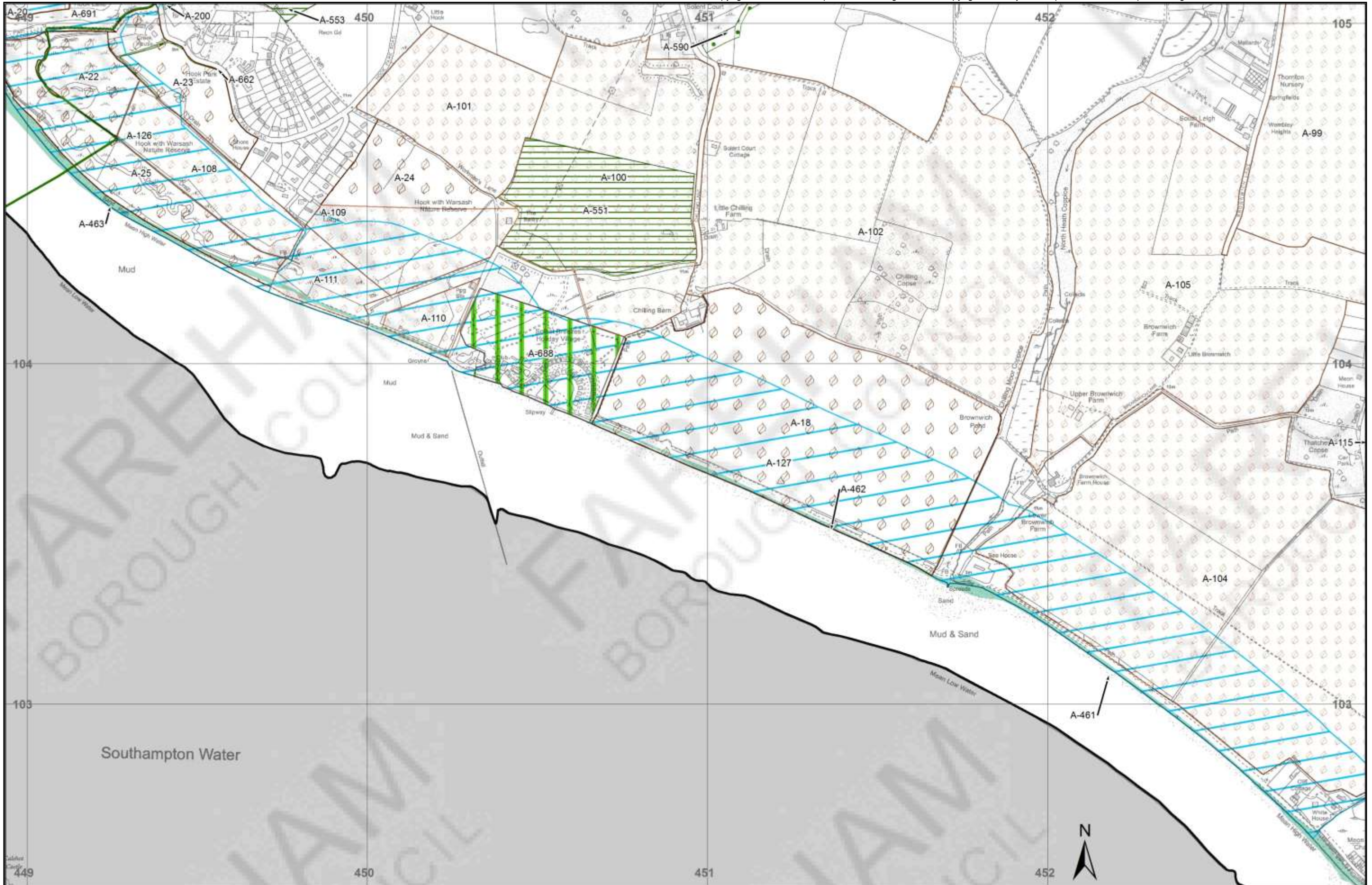
INSET 3 - ALL DELETIONS

This map is reproduced from Ordnance Survey material with the permission of Ordnance Survey on behalf of the Controller of Her Majesty's Stationary Office © Crown Copyright. Unauthorised reproduction infringes Crown Copyright and may lead to prosecution or civil proceedings. Licence 100019110. 2014 Scale 1:10,000



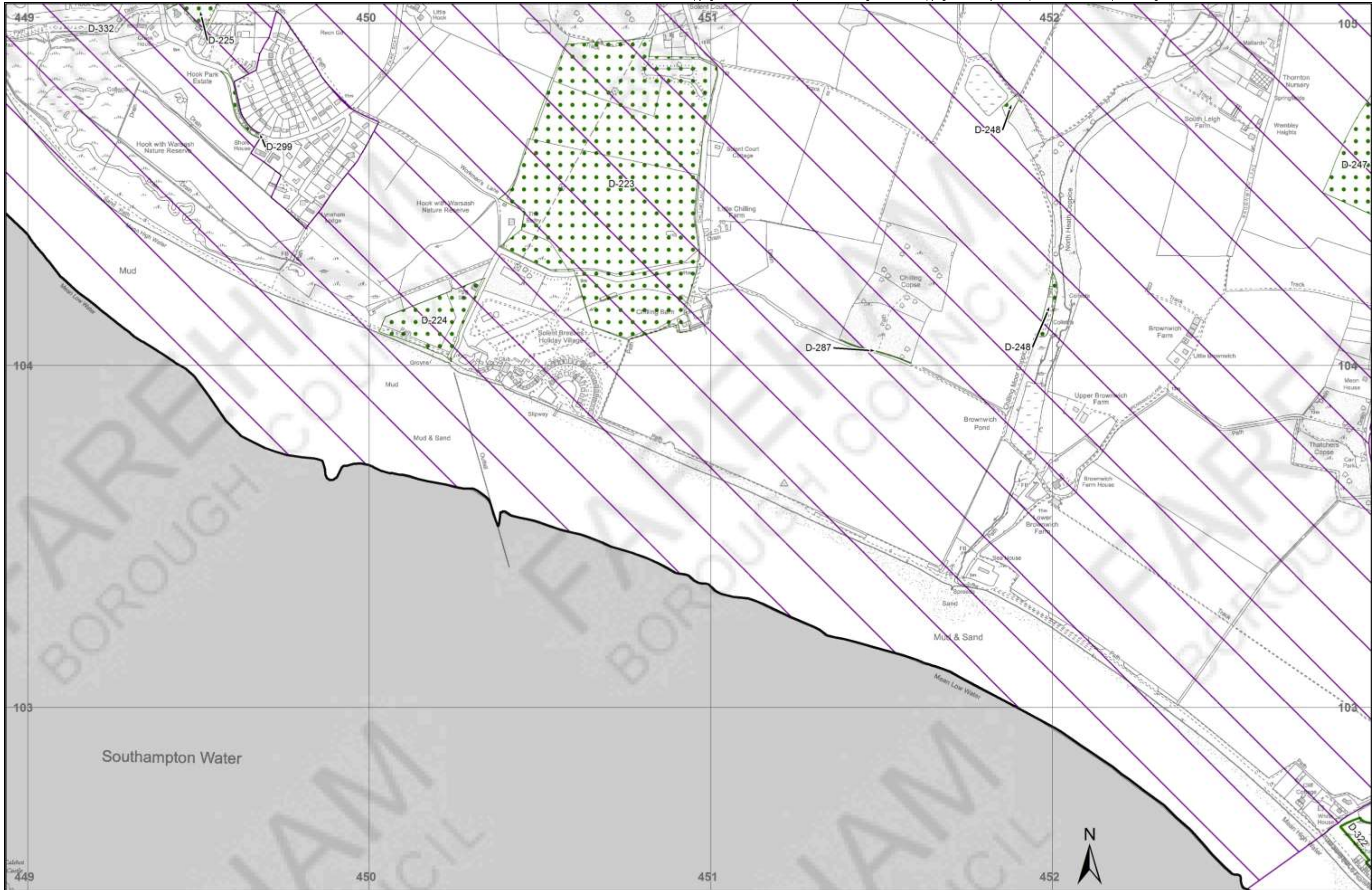
INSET 4 - ALL ADDITIONS

This map is reproduced from Ordnance Survey material with the permission of Ordnance Survey on behalf of the Controller of Her Majesty's Stationary Office © Crown Copyright. Unauthorised reproduction infringes Crown Copyright and may lead to prosecution or civil proceedings. Licence 100019110. 2014 Scale 1:10,000



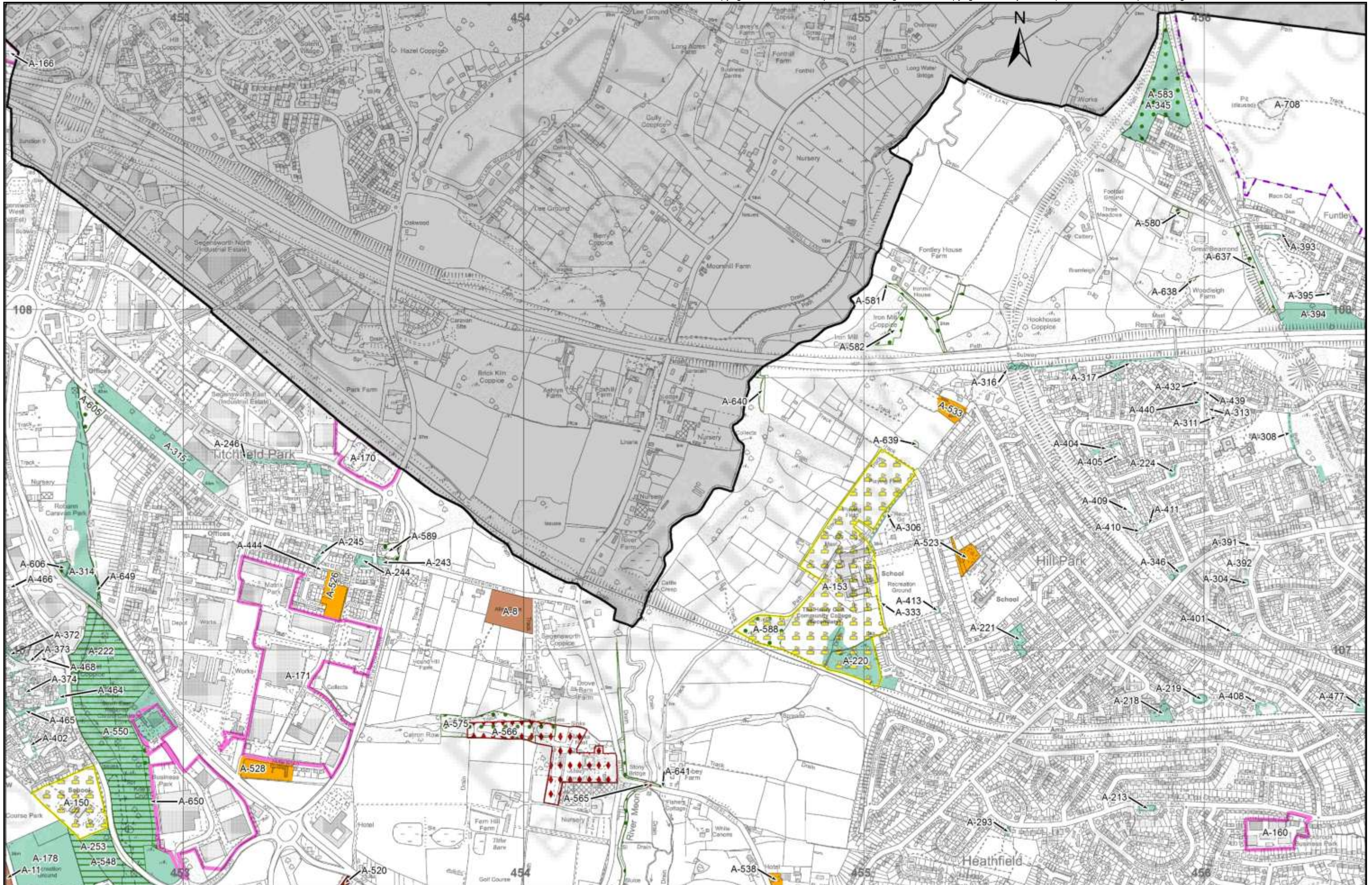
INSET 4 - ALL DELETIONS

This map is reproduced from Ordnance Survey material with the permission of Ordnance Survey on behalf of the Controller of Her Majesty's Stationary Office © Crown Copyright. Unauthorised reproduction infringes Crown Copyright and may lead to prosecution or civil proceedings. Licence 100019110. 2014 Scale 1:10,000



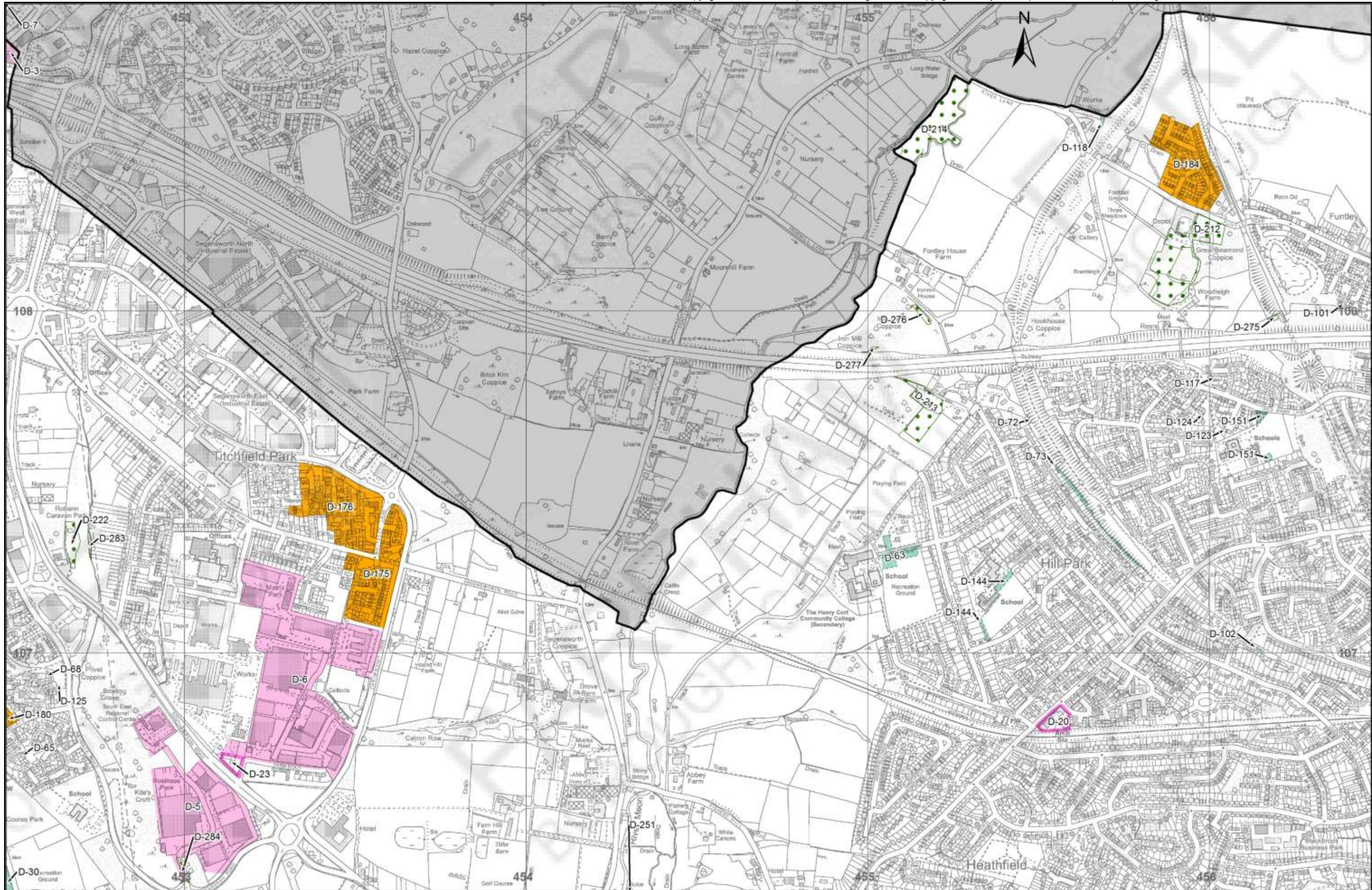
INSET 5 - ALL ADDITIONS

This map is reproduced from Ordnance Survey material with the permission of Ordnance Survey on behalf of the Controller of Her Majesty's Stationary Office © Crown Copyright. Unauthorised reproduction infringes Crown Copyright and may lead to prosecution or civil proceedings. Licence 100019110. 2014 Scale 1:10,000



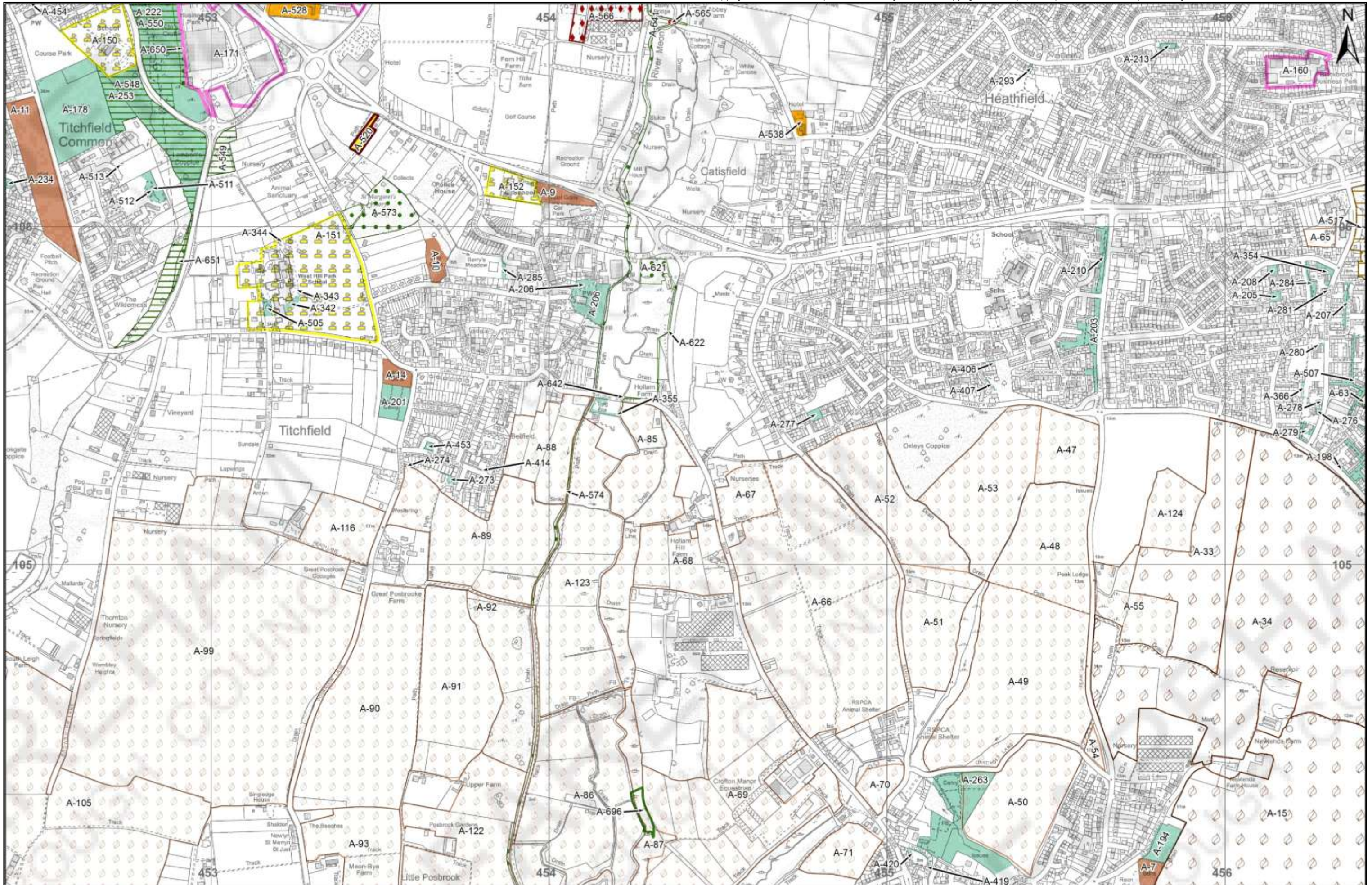
INSET 5 - ALL DELETIONS

This map is reproduced from Ordnance Survey material with the permission of Ordnance Survey on behalf of the Controller of Her Majesty's Stationary Office © Crown Copyright. Unauthorised reproduction infringes Crown Copyright and may lead to prosecution or civil proceedings. Licence 100019110. 2014 Scale 1:10,000



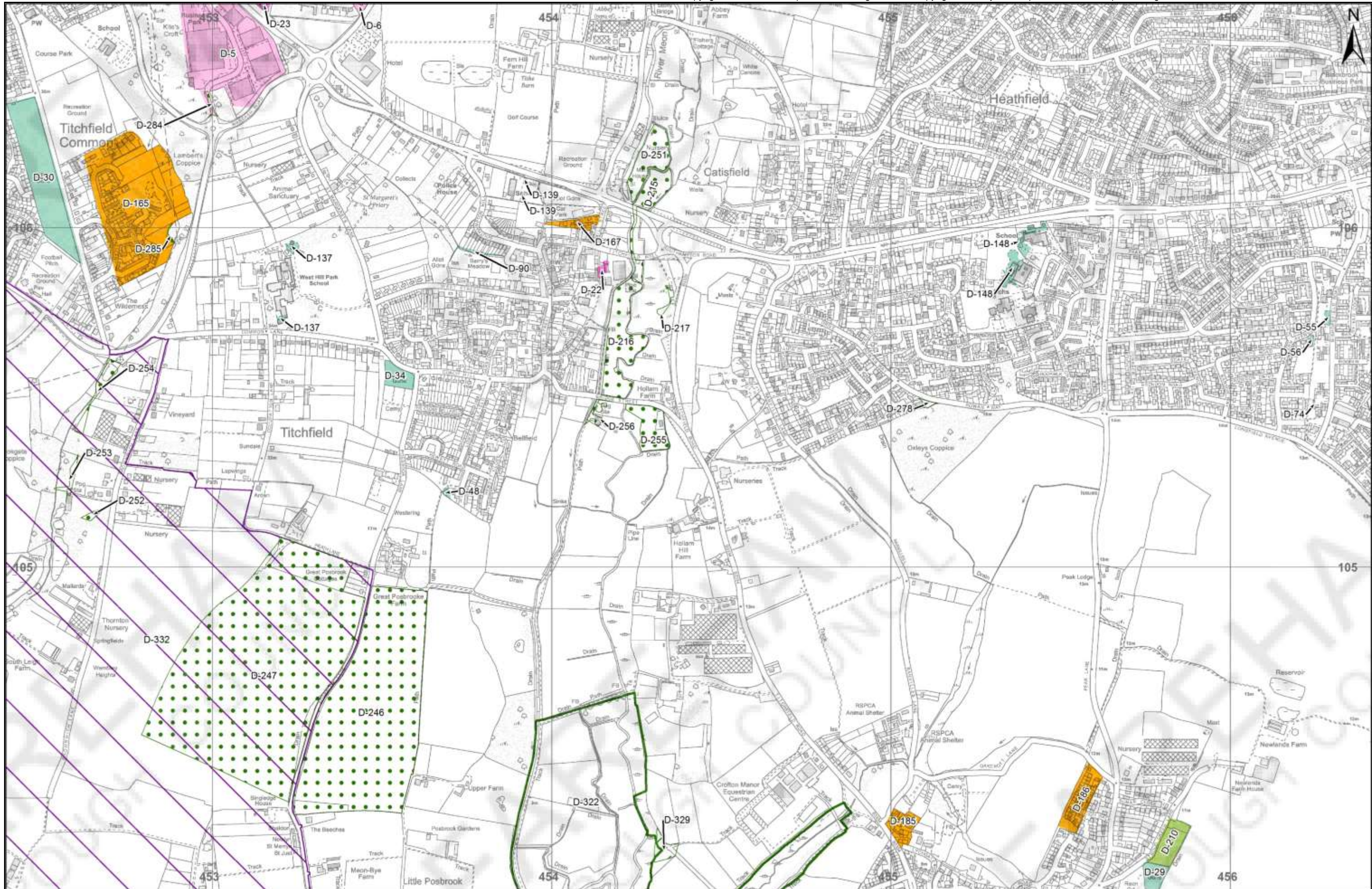
INSET 6 - ALL ADDITIONS

This map is reproduced from Ordnance Survey material with the permission of Ordnance Survey on behalf of the Controller of Her Majesty's Stationary Office © Crown Copyright. Unauthorised reproduction infringes Crown Copyright and may lead to prosecution or civil proceedings. Licence 100019110. 2014 Scale 1:10,000



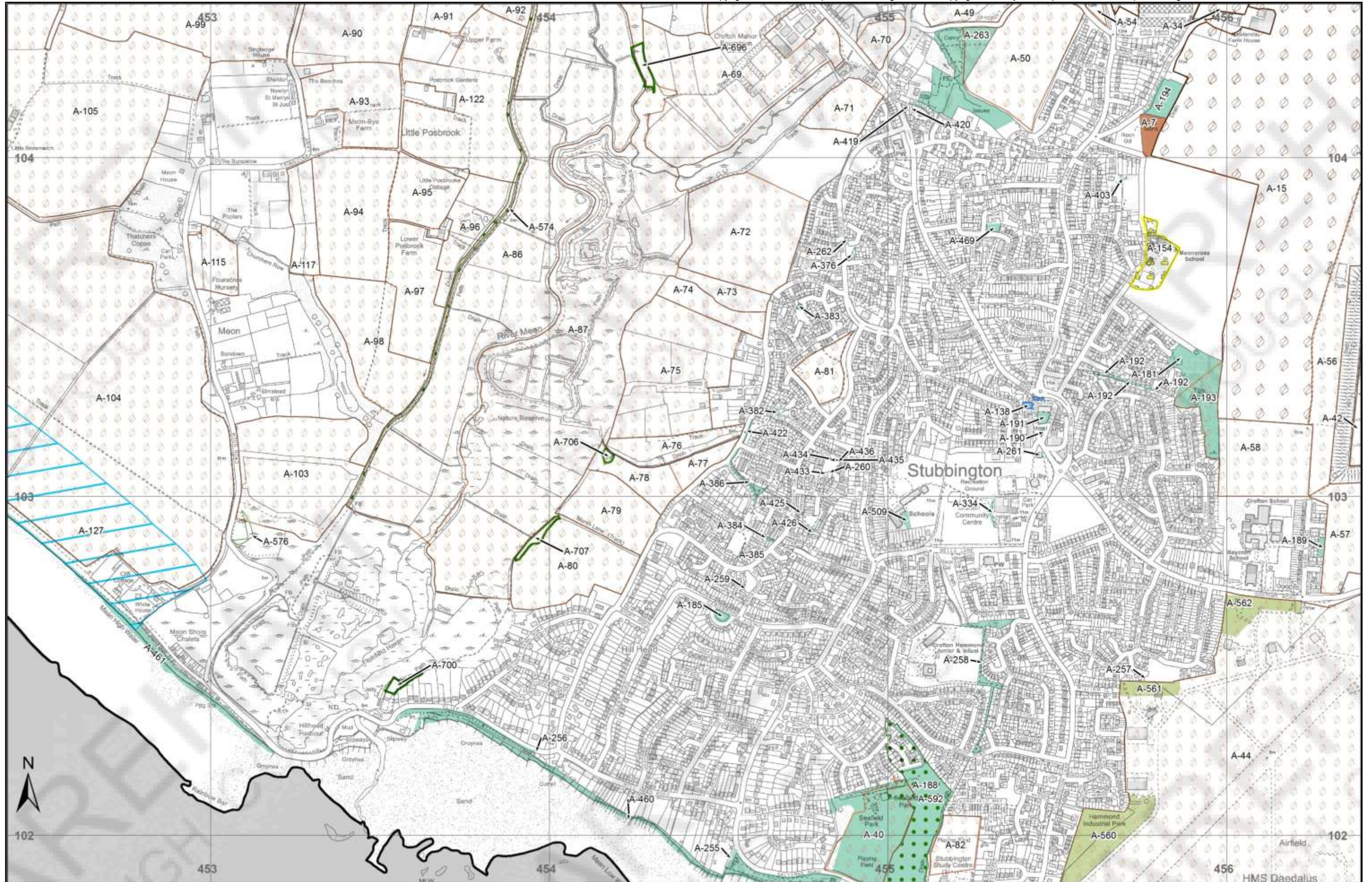
INSET 6 - ALL DELETIONS

This map is reproduced from Ordnance Survey material with the permission of Ordnance Survey on behalf of the Controller of Her Majesty's Stationary Office © Crown Copyright. Unauthorised reproduction infringes Crown Copyright and may lead to prosecution or civil proceedings. Licence 100019110. 2014 Scale 1:10,000



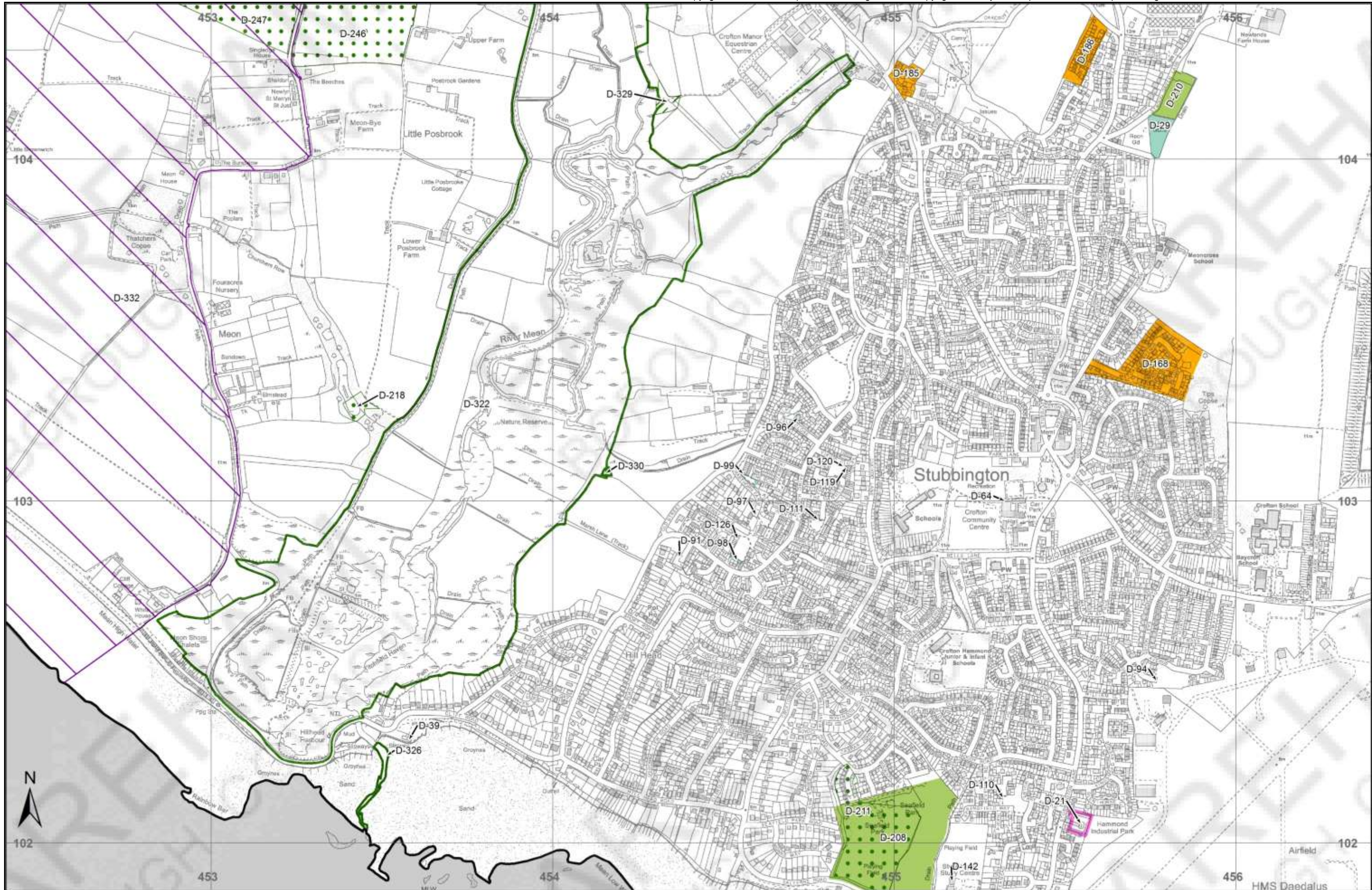
INSET 7 - ALL ADDITIONS

This map is reproduced from Ordnance Survey material with the permission of Ordnance Survey on behalf of the Controller of Her Majesty's Stationary Office © Crown Copyright. Unauthorised reproduction infringes Crown Copyright and may lead to prosecution or civil proceedings. Licence 100019110. 2014 Scale 1:10,000



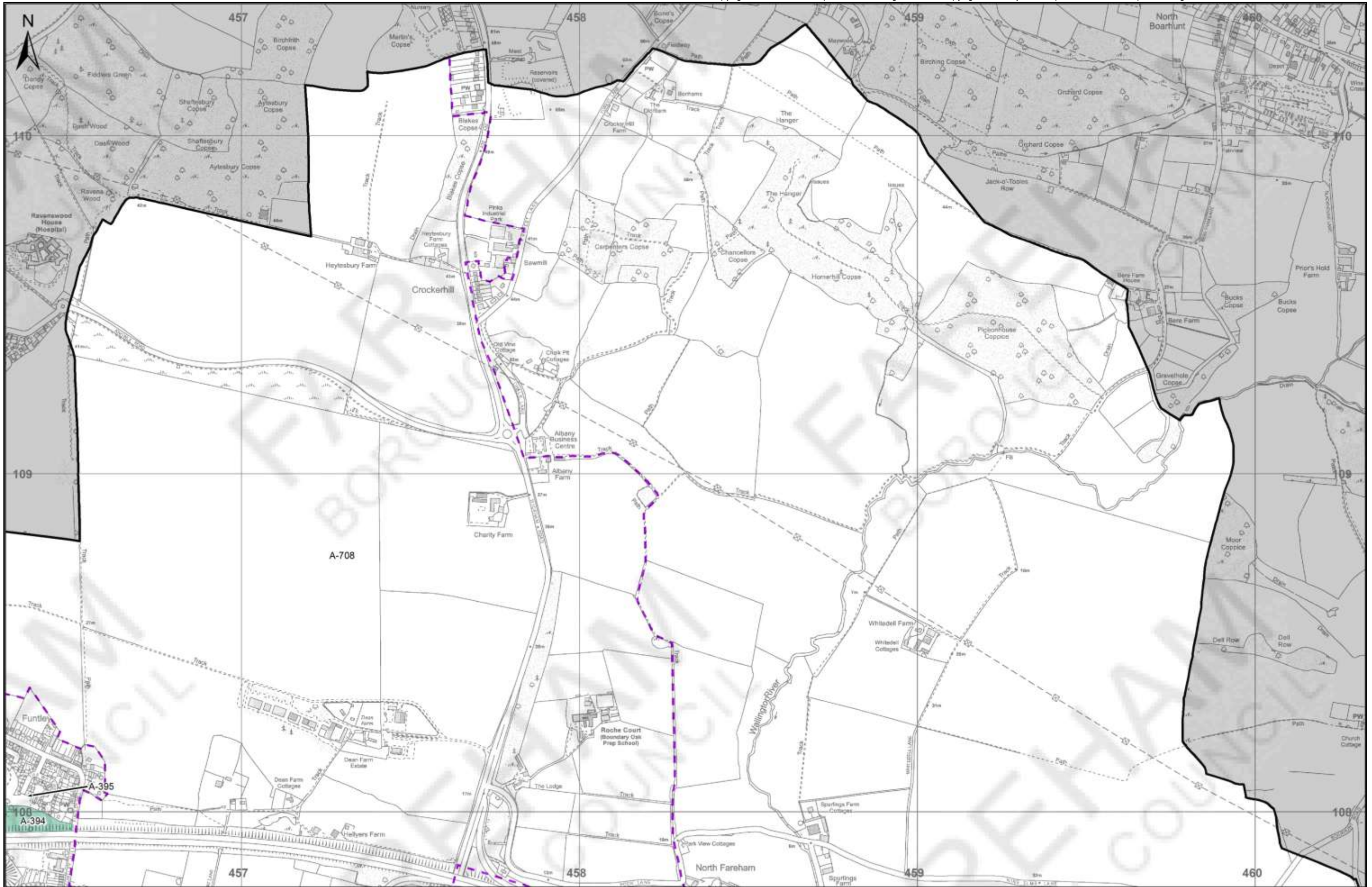
INSET 7 - ALL DELETIONS

This map is reproduced from Ordnance Survey material with the permission of Ordnance Survey on behalf of the Controller of Her Majesty's Stationary Office © Crown Copyright. Unauthorised reproduction infringes Crown Copyright and may lead to prosecution or civil proceedings. Licence 100019110. 2014 Scale 1:10,000



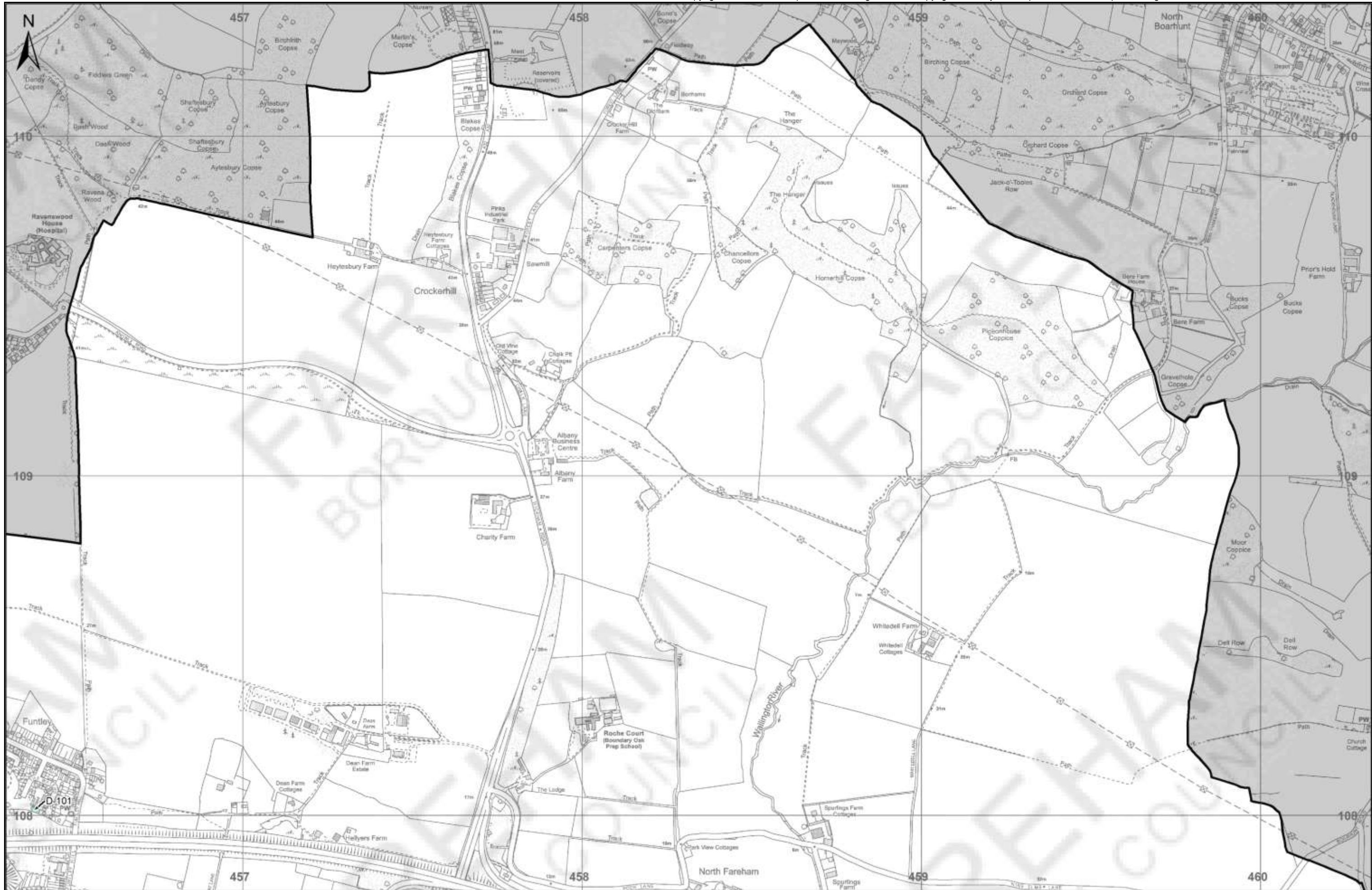
INSET 8 - ALL ADDITIONS

This map is reproduced from Ordnance Survey material with the permission of Ordnance Survey on behalf of the Controller of Her Majesty's Stationary Office © Crown Copyright. Unauthorised reproduction infringes Crown Copyright and may lead to prosecution or civil proceedings. Licence 100019110. 2014 Scale 1:10,000



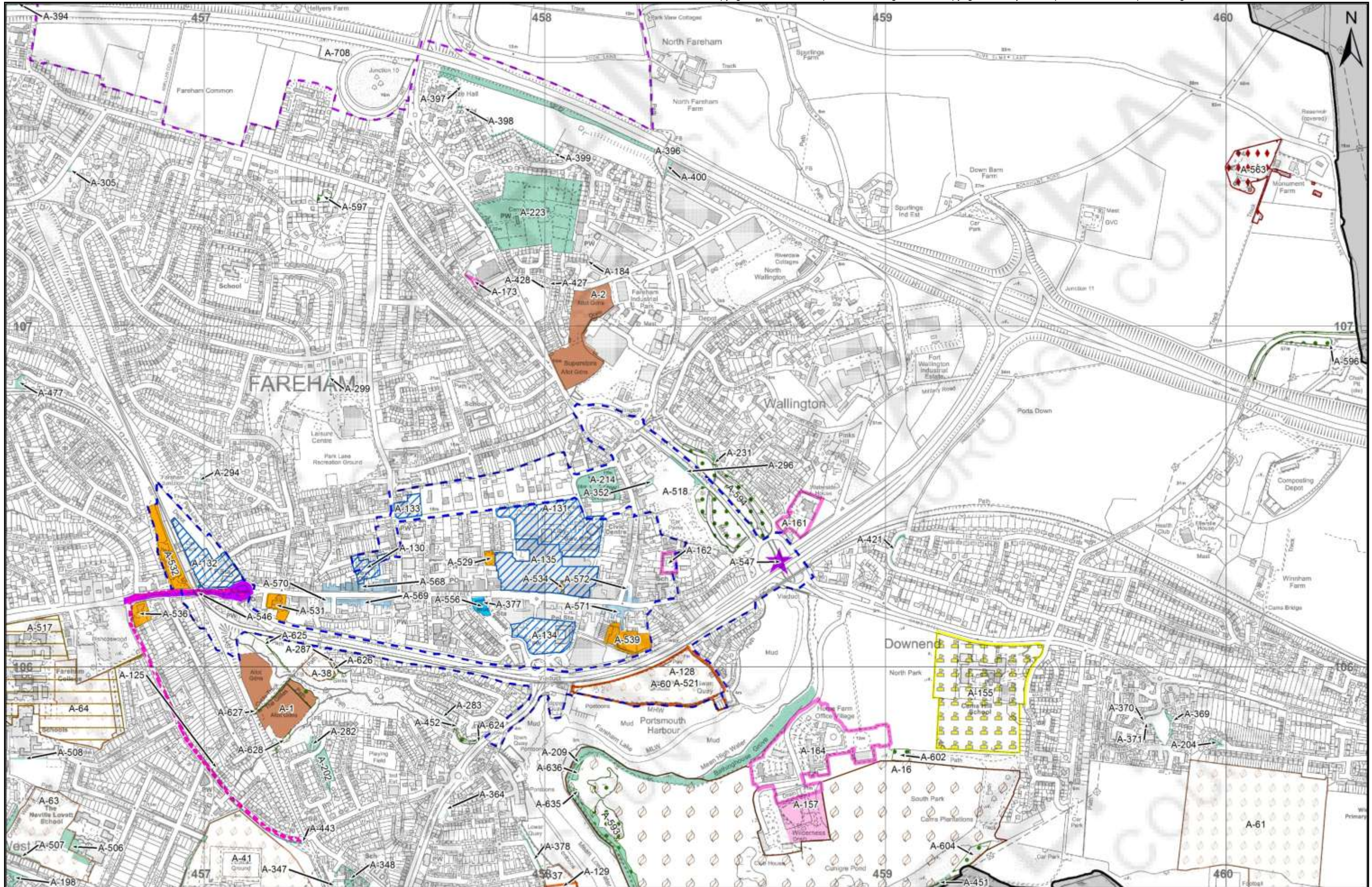
INSET 8 - ALL DELETIONS

This map is reproduced from Ordnance Survey material with the permission of Ordnance Survey on behalf of the Controller of Her Majesty's Stationary Office © Crown Copyright. Unauthorised reproduction infringes Crown Copyright and may lead to prosecution or civil proceedings. Licence 100019110. 2014 Scale 1:10,000



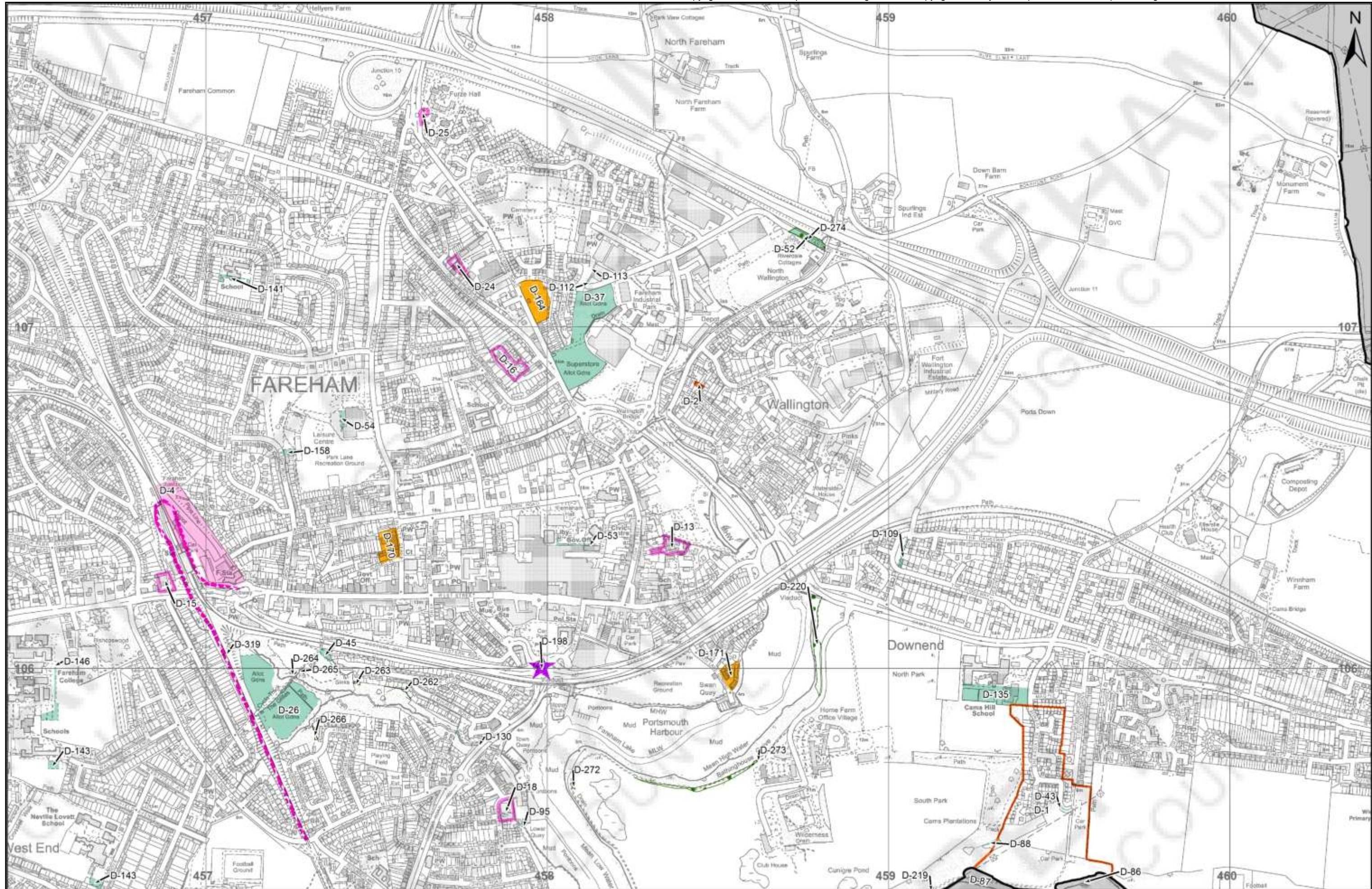
INSET 9 - ALL ADDITIONS

This map is reproduced from Ordnance Survey material with the permission of Ordnance Survey on behalf of the Controller of Her Majesty's Stationary Office © Crown Copyright. Unauthorised reproduction infringes Crown Copyright and may lead to prosecution or civil proceedings. Licence 100019110. 2014 Scale 1:10,000



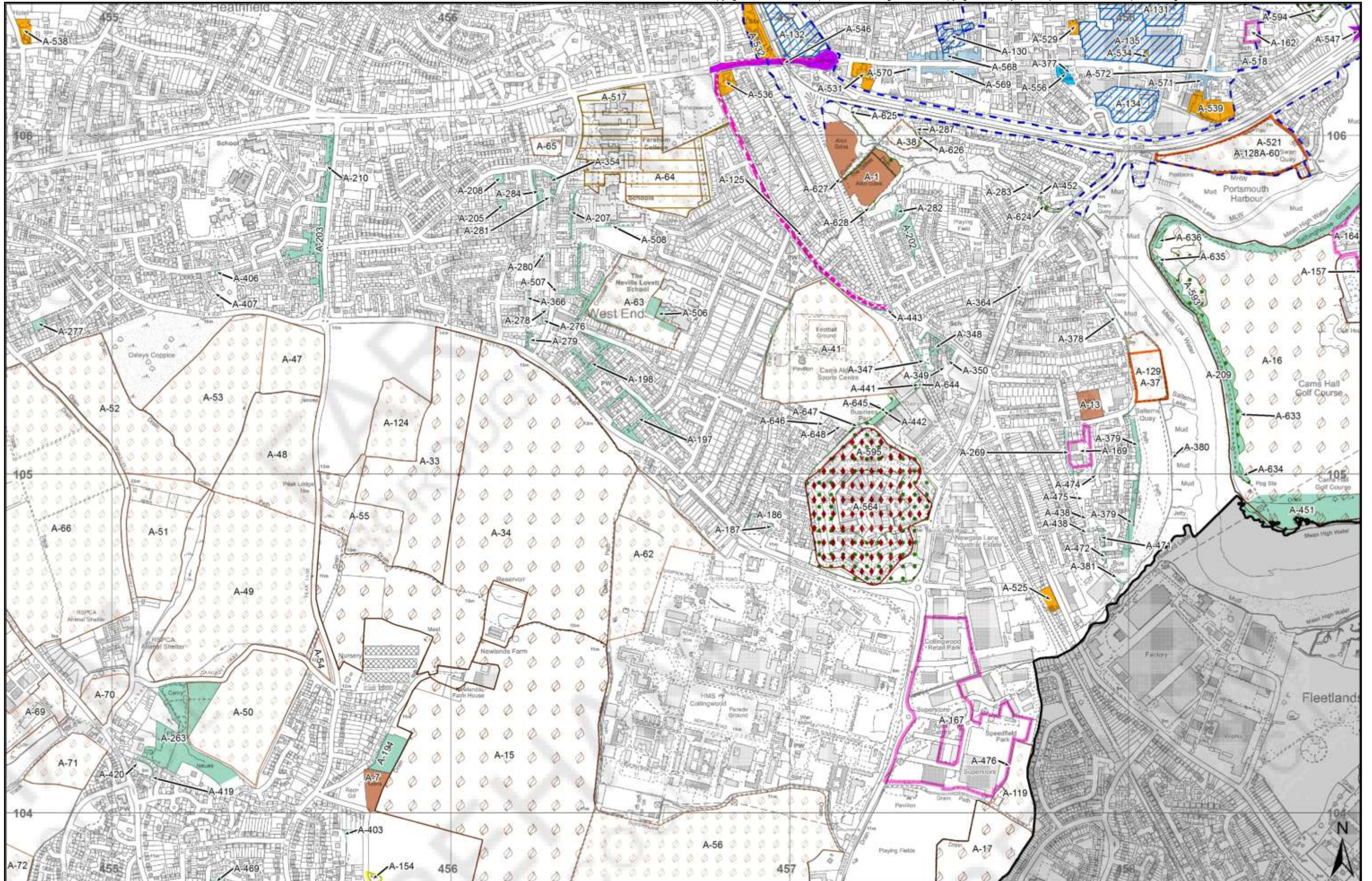
INSET 9 - ALL DELETIONS

This map is reproduced from Ordnance Survey material with the permission of Ordnance Survey on behalf of the Controller of Her Majesty's Stationary Office © Crown Copyright. Unauthorised reproduction infringes Crown Copyright and may lead to prosecution or civil proceedings. Licence 100019110. 2014 Scale 1:10,000



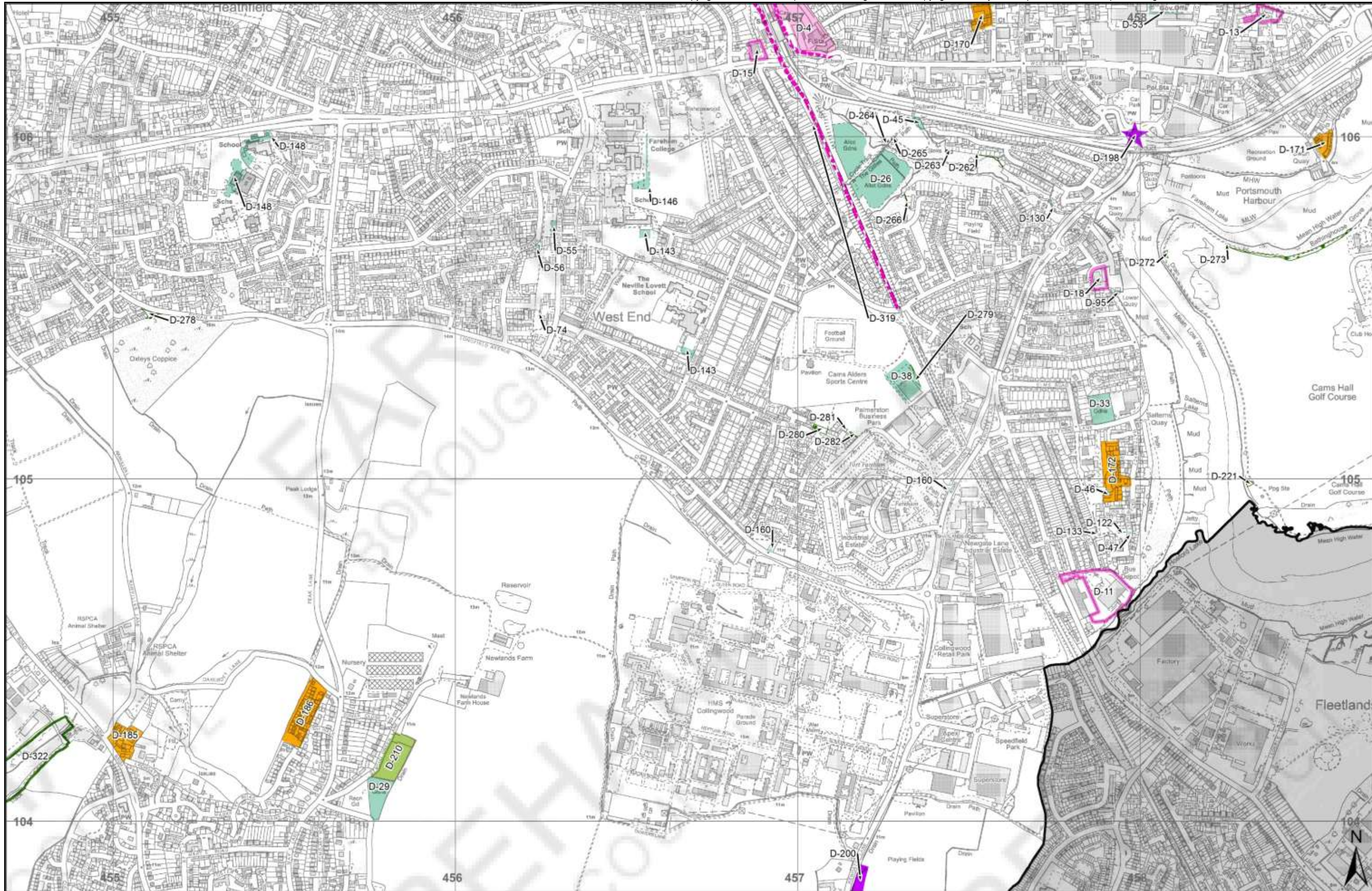
INSET 10 - ALL ADDITIONS

This map is reproduced from Ordnance Survey material with the permission of Ordnance Survey on behalf of the Controller of Her Majesty's Stationary Office © Crown Copyright. Unauthorised reproduction infringes Crown Copyright and may lead to prosecution or civil proceedings. Licence 100019110. 2014 Scale 1:10,000



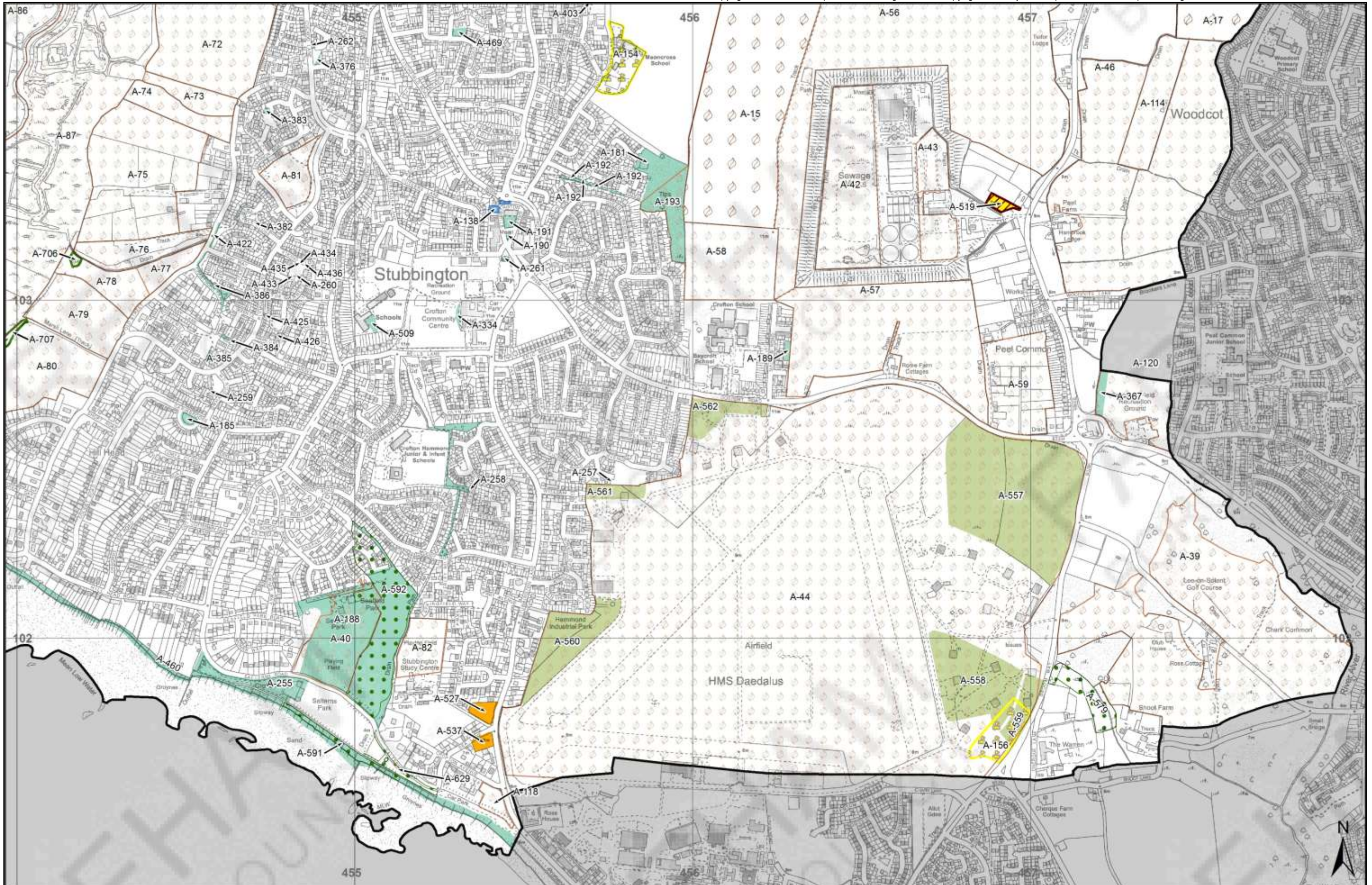
INSET 10 - ALL DELETIONS

This map is reproduced from Ordnance Survey material with the permission of Ordnance Survey on behalf of the Controller of Her Majesty's Stationary Office © Crown Copyright. Unauthorised reproduction infringes Crown Copyright and may lead to prosecution or civil proceedings. Licence 100019110. 2014 Scale 1:10,000



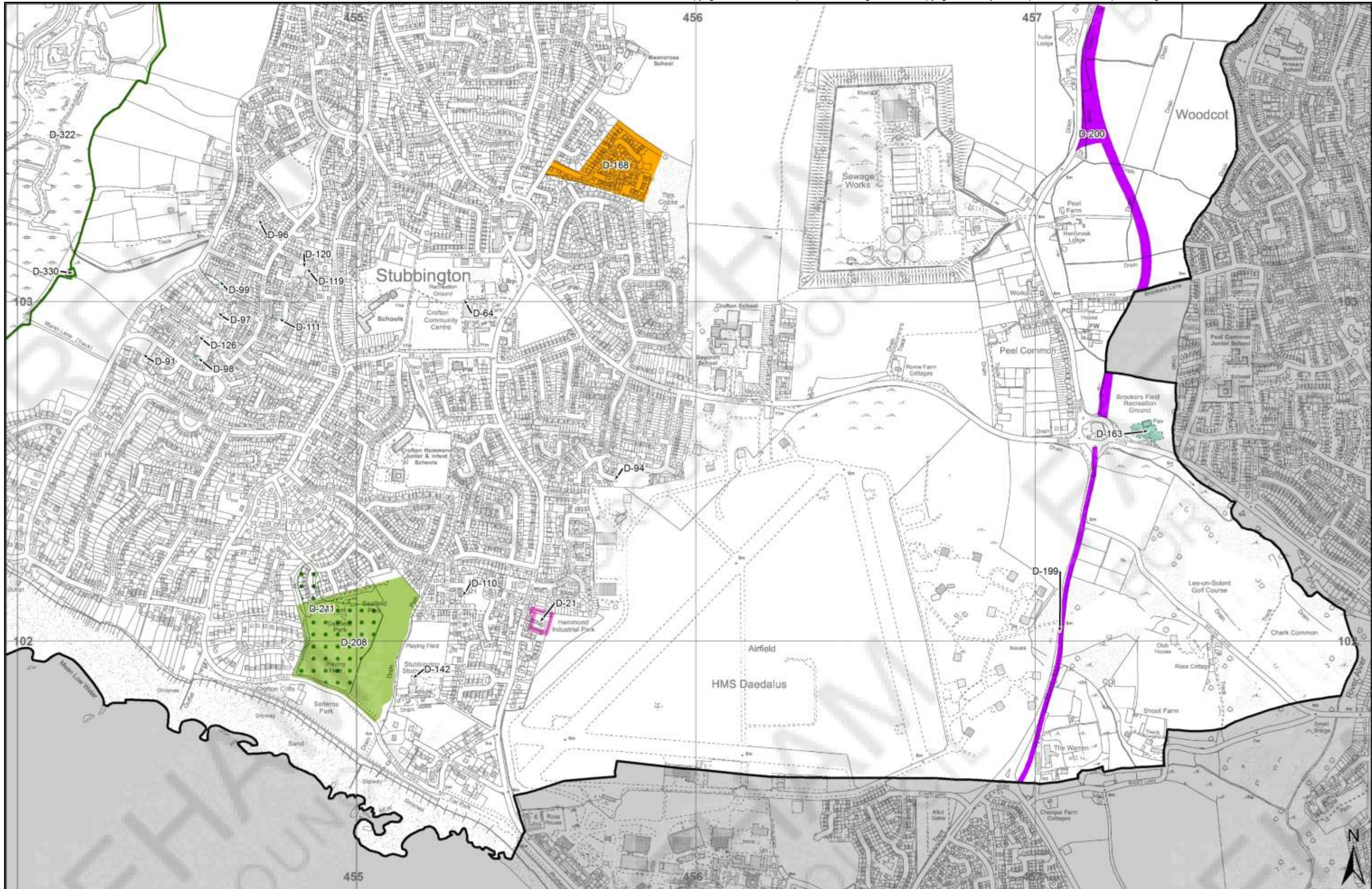
INSET 11 - ALL ADDITIONS

This map is reproduced from Ordnance Survey material with the permission of Ordnance Survey on behalf of the Controller of Her Majesty's Stationary Office © Crown Copyright. Unauthorised reproduction infringes Crown Copyright and may lead to prosecution or civil proceedings. Licence 100019110. 2014 Scale 1:10,000



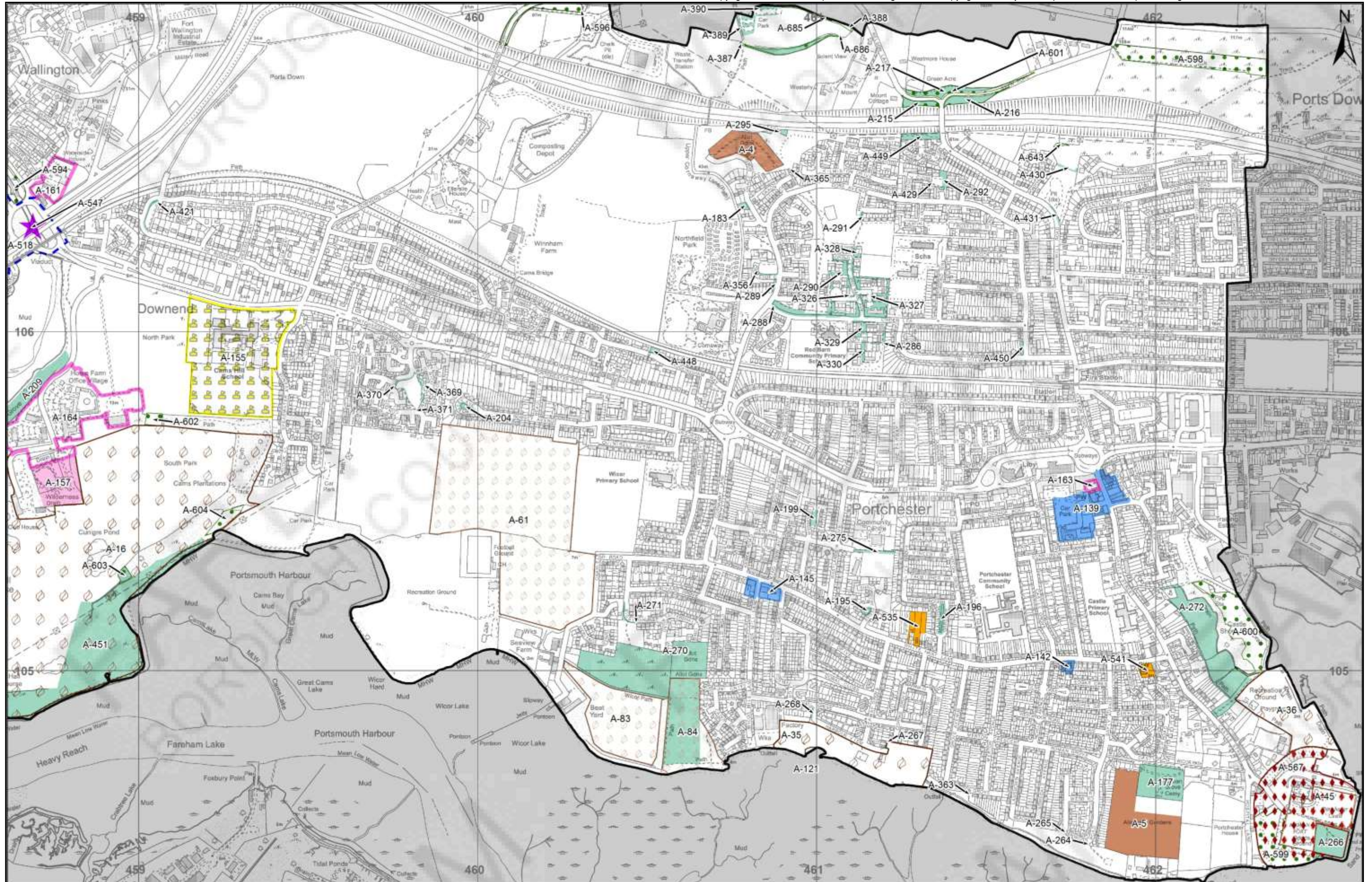
INSET 11 - ALL DELETIONS

This map is reproduced from Ordnance Survey material with the permission of Ordnance Survey on behalf of the Controller of Her Majesty's Stationary Office © Crown Copyright. Unauthorised reproduction infringes Crown Copyright and may lead to prosecution or civil proceedings. Licence 100019110. 2014 Scale 1:10,000



INSET 12 - ALL ADDITIONS

This map is reproduced from Ordnance Survey material with the permission of Ordnance Survey on behalf of the Controller of Her Majesty's Stationary Office © Crown Copyright. Unauthorised reproduction infringes Crown Copyright and may lead to prosecution or civil proceedings. Licence 100019110. 2014 Scale 1:10,000



INSET 12 - ALL DELETIONS

This map is reproduced from Ordnance Survey material with the permission of Ordnance Survey on behalf of the Controller of Her Majesty's Stationary Office © Crown Copyright. Unauthorised reproduction infringes Crown Copyright and may lead to prosecution or civil proceedings. Licence 100019110. 2014 Scale 1:10,000

